

Lower Thames Crossing

6.2 Environmental Statement Figures

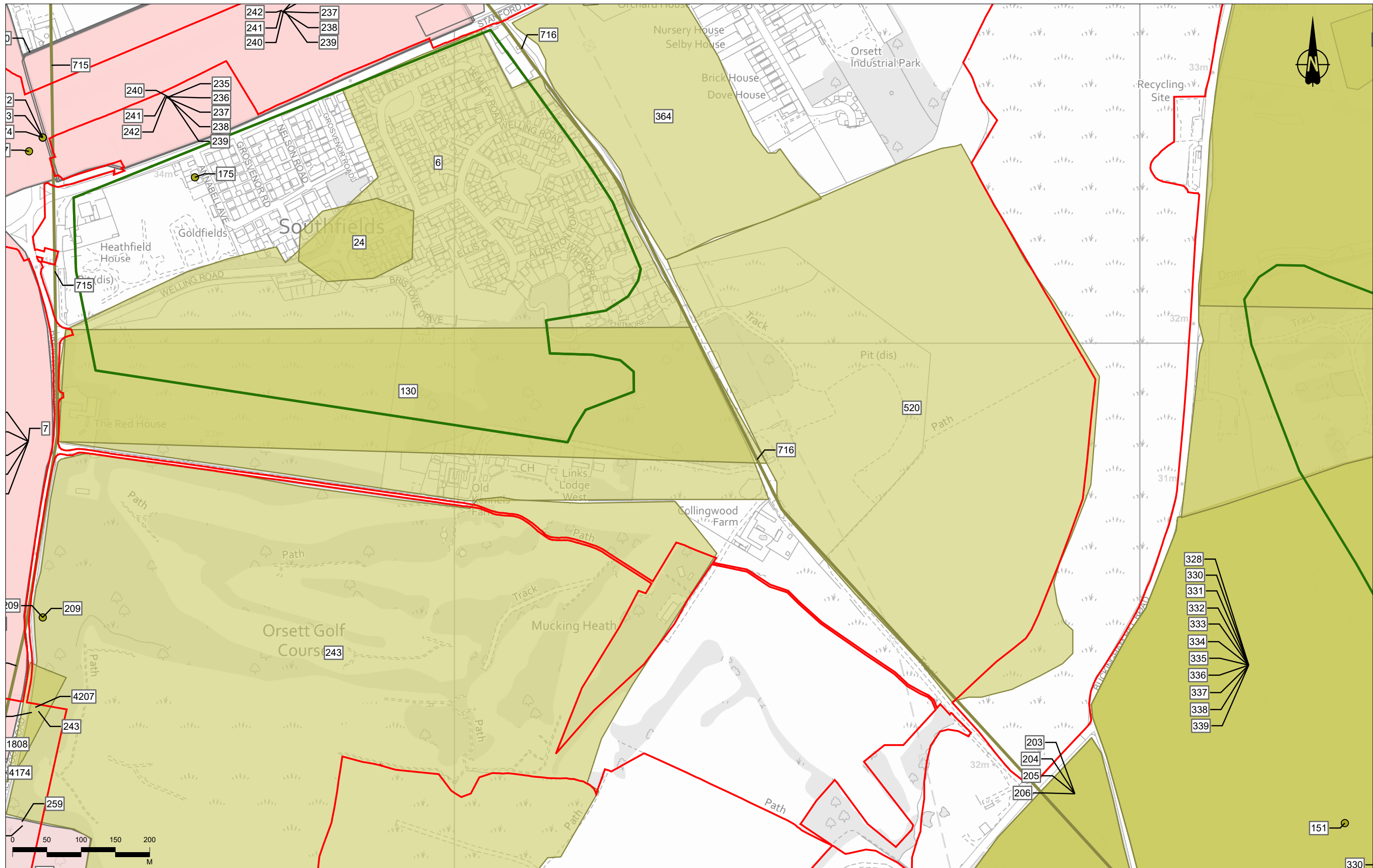
Figure 6.1 - Archaeological Baseline and Assets Assessed as Likely to Experience an Effect (3 of 3)

APFP Regulation 5(2)(a)
Infrastructure Planning
(Applications: Prescribed Forms and Procedure)
Regulations 2009
Volume 6

DATE: October 2022

Planning Inspectorate Scheme Ref: TR010032
Application Document Ref: TR010032/APP/6.2

VERSION: 1.0



Contains Ordnance Survey data. © Crown copyright and database rights 2022. Ordnance Survey 100030649

P02	S8	26/10/2022	DCO Application	MPC	JG	BF
Rev	Status	Rev. Date	Purpose of revision	Drawn	Chkd	Apprv'd

Legend

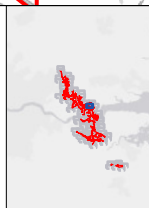
- Order Limits
- 1km Cultural Heritage Study Area
- Landscape Study Area

Non-designated Archaeological Asset

- Asset Not Experiencing Effects

Asset Not Experiencing Effects

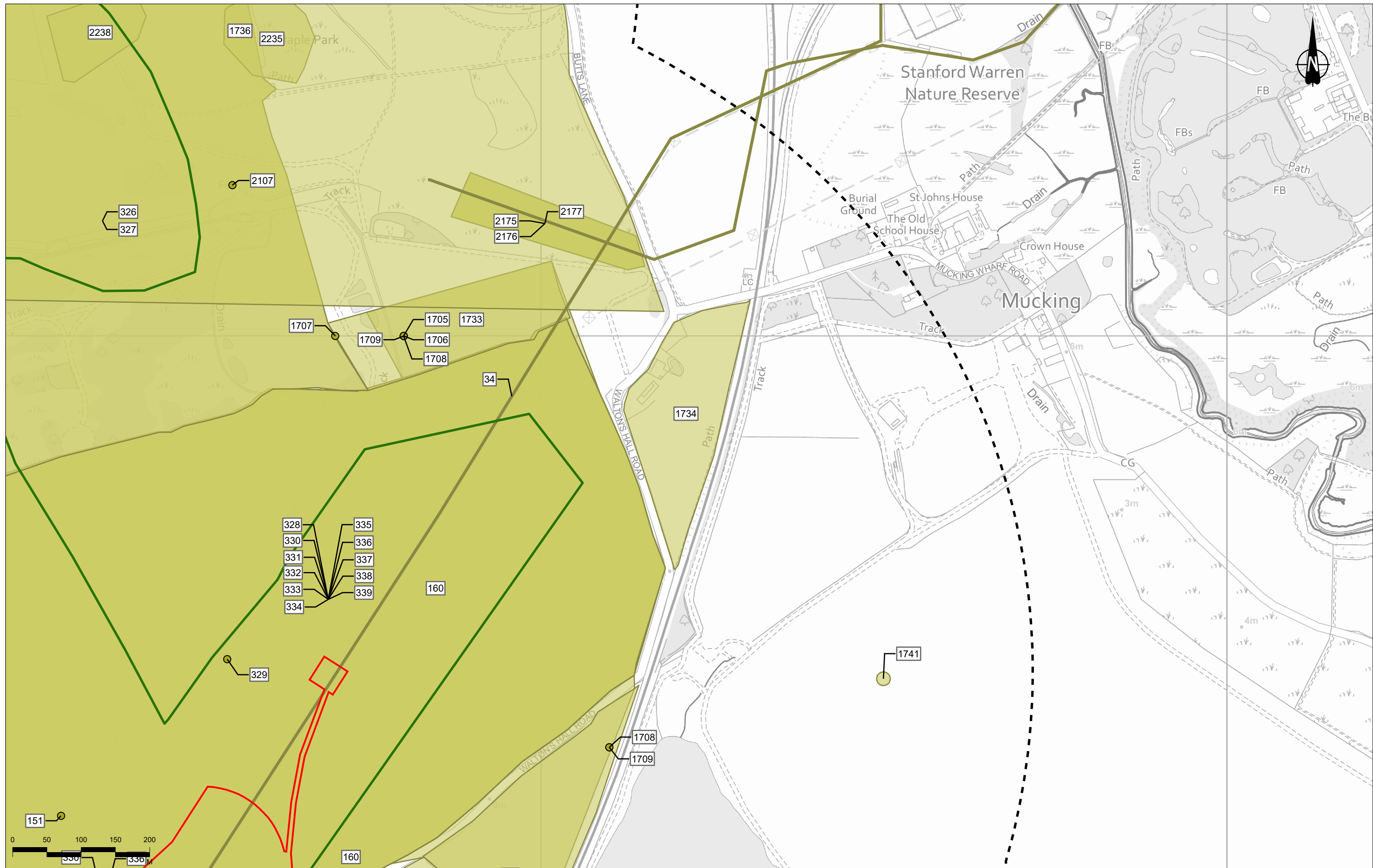
- Asset Not Experiencing Effects
- Assets Experiencing Effects



Client: **national highways**

Project: **LOWER THAMES CROSSING**

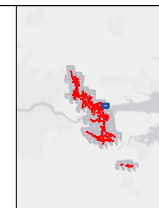
Status	DCO APPLICATION	Original Size	A3	Revision	P02
Application Document Number	TR010032/APP/6.2	Scale	1:5,000		
Drawing Title	Figure 6.1 - Archaeological Baseline and Assets Assessed as Likely to Experience an Effect Page 68 of 103				
Drawing Number	HE540039-CJV-EHR-SZP_EGNE0000000-DR-LE-50141				



Contains Ordnance Survey data. © Crown copyright and database rights 2022. Ordnance Survey 100030649

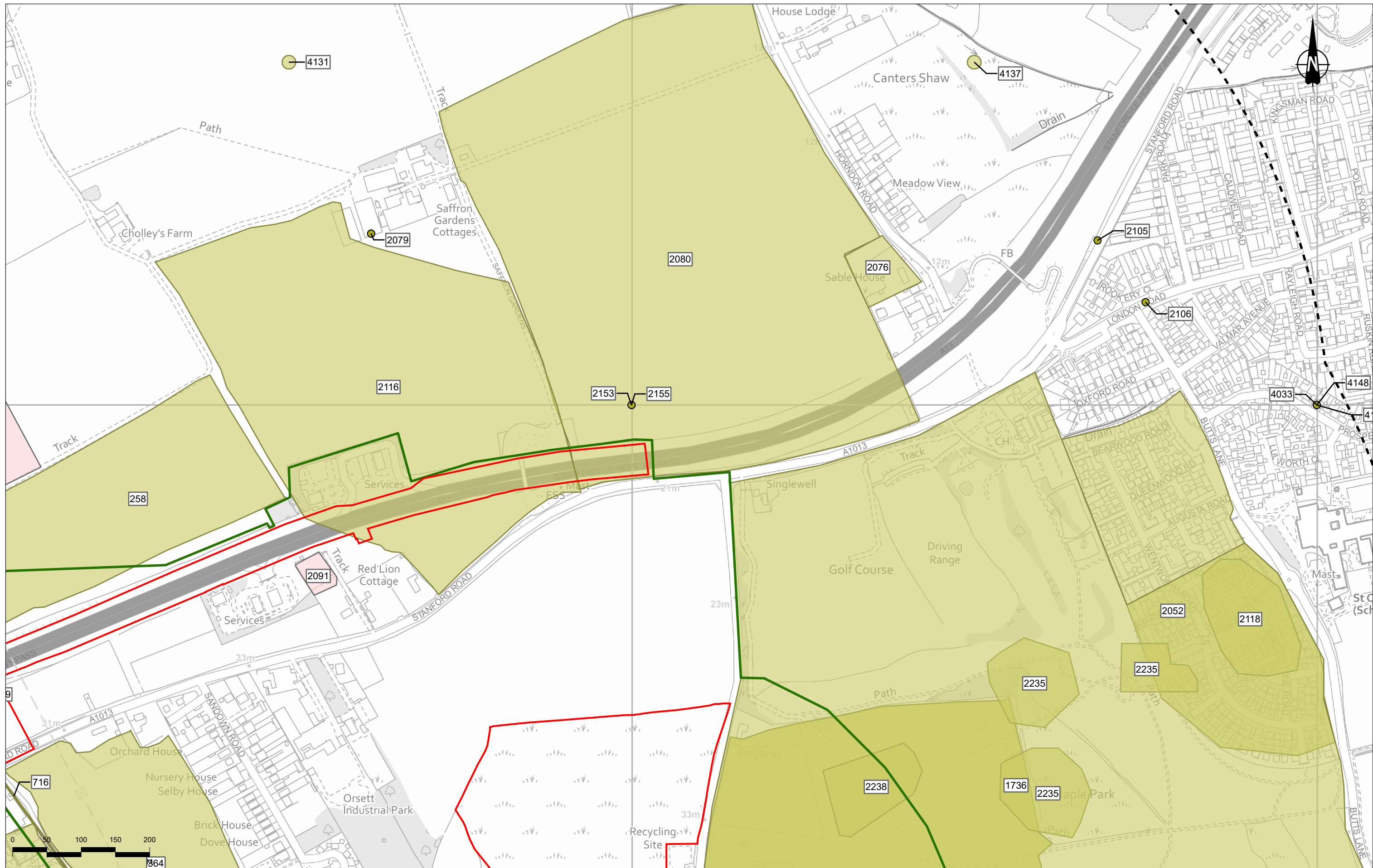
P02	S8	26/10/2022	DCO Application	MPC	JG	BF
Rev	Status	Rev. Date	Purpose of revision	Drawn	Chkd	Apprv'd

Legend		Non-designated Archaeological Asset	
	Order Limits		Asset Not Experiencing Effects
	1km Cultural Heritage Study Area		Asset Not Experiencing Effects
	Landscape Study Area		Asset Not Experiencing Effects



Client
 national highways
 Project
LOWER THAMES CROSSING

Status	DCO APPLICATION	Original Size	A3	Revision	P02
Application Document Number	TR010032/APP/6.2	Scale	1:5,000		
Drawing Title	Figure 6.1 - Archaeological Baseline and Assets Assessed as Likely to Experience an Effect Page 69 of 103				
Drawing Number	HE540039-CJV-EHR-SZP_EGNE00000000-DR-LE-50141				



Contains Ordnance Survey data. © Crown copyright and database rights 2022. Ordnance Survey 100030649

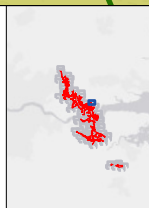
P02	S8	26/10/2022	DCO Application	MPC	JG	BF
Rev	Status	Rev. Date	Purpose of revision	Drawn	Chkd	Apprv'd

Legend

- Order Limits
- 1km Cultural Heritage Study Area
- Landscape Study Area

Non-designated Archaeological Asset

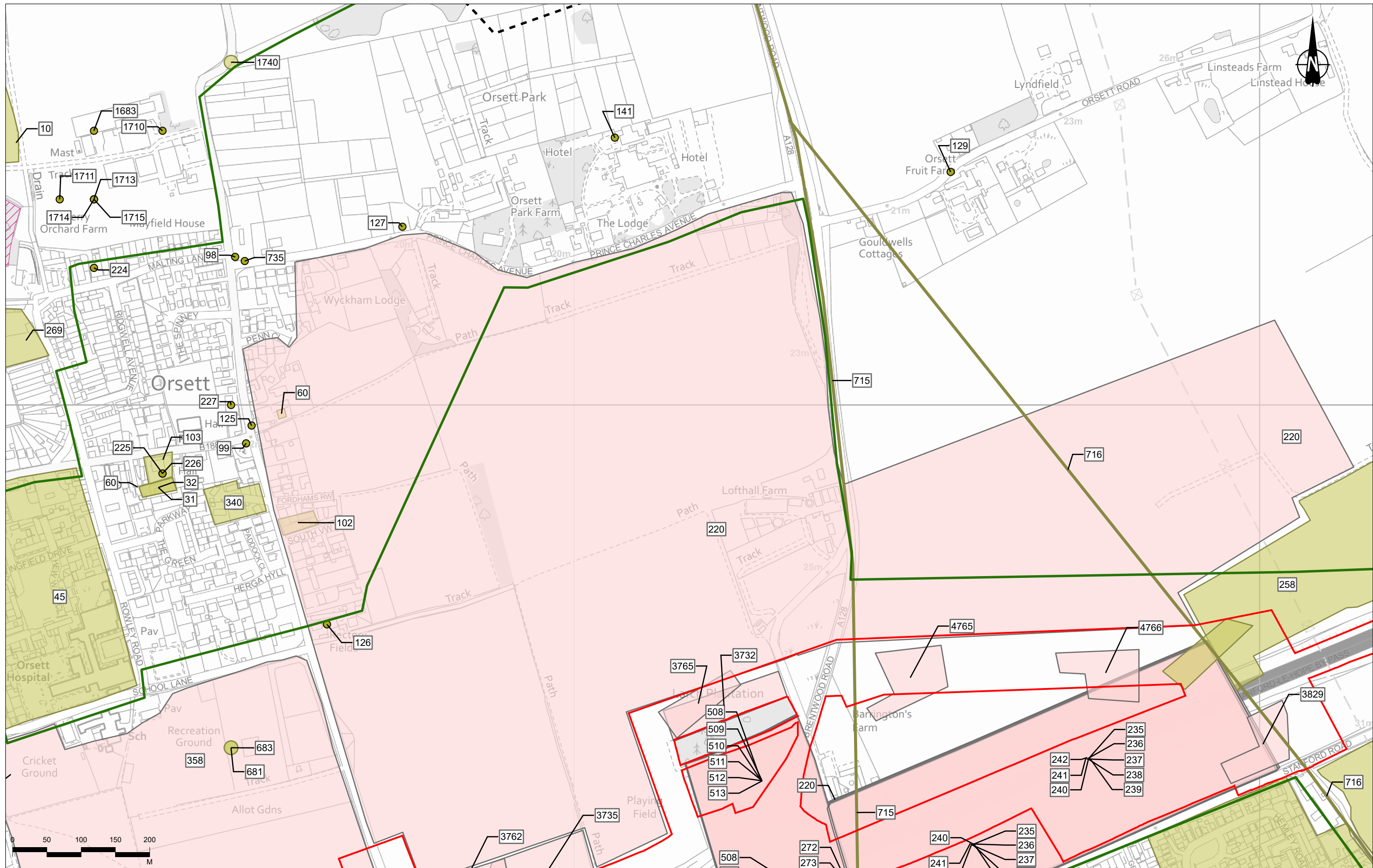
- Asset Not Experiencing Effects
- Asset Not Experiencing Effects
- Assets Experiencing Effects



Client: **national highways**

Project: **LOWER THAMES CROSSING**

Status	DCO APPLICATION	Original Size	A3	Revision	P02
Application Document Number	TR010032/APP/6.2	Scale	1:5,000		
Drawing Title	Figure 6.1 - Archaeological Baseline and Assets Assessed as Likely to Experience an Effect Page 70 of 103				
Drawing Number	HE540039-CJV-EHR-SZP_EGNE0000000-DR-LE-50141				

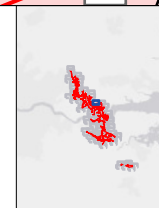


Contains Ordnance Survey data. © Crown copyright and database rights 2022. Ordnance Survey 100030649

Rev	Status	Rev. Date	Purpose of revision	Drawn	Chkd	Apprv'd
P02	S8	26/10/2022	DCO Application	MPC	JG	BF

Legend

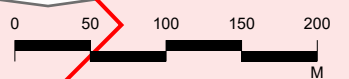
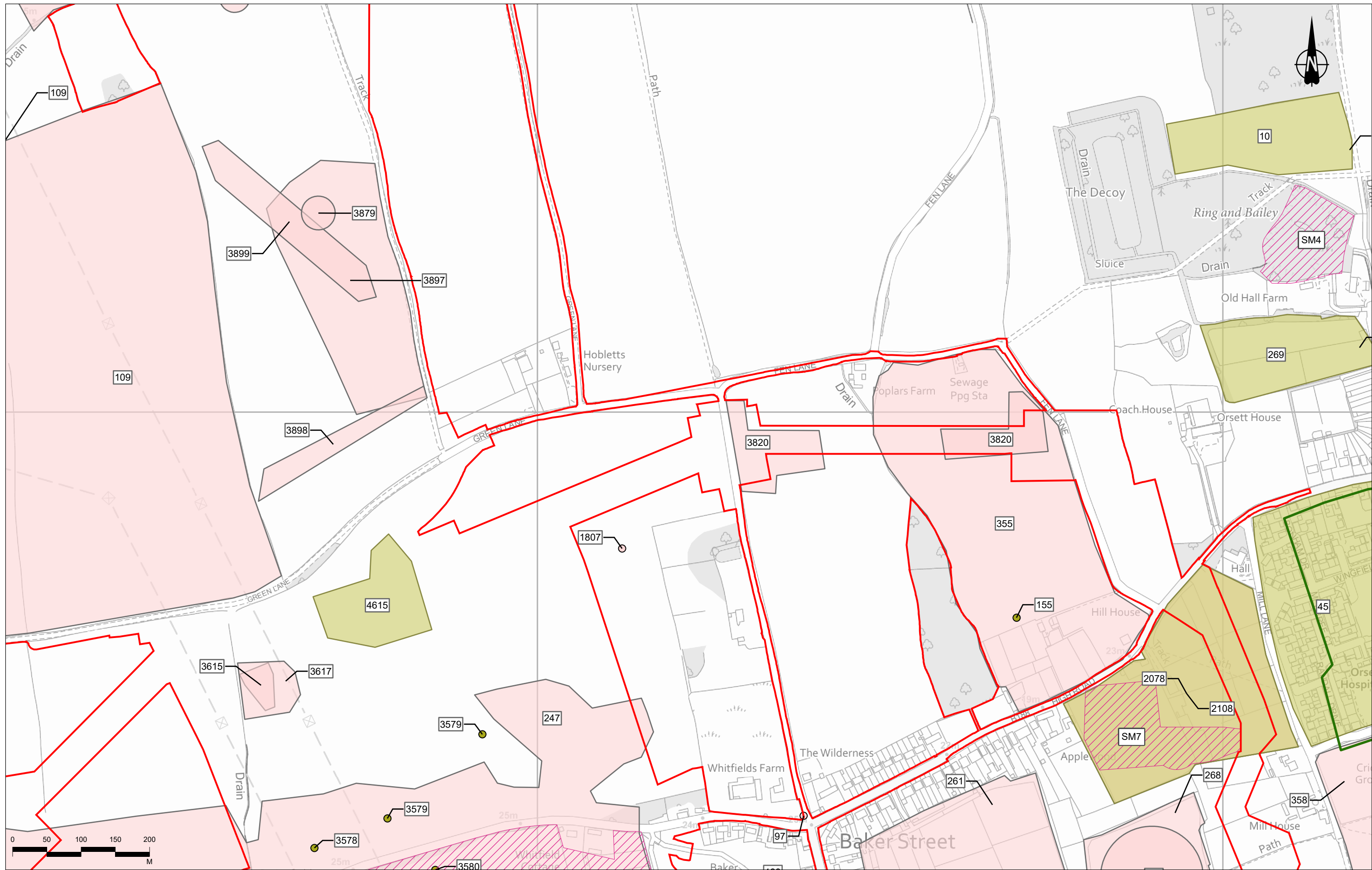
- Order Limits
- 1km Cultural Heritage Study Area
- Landscape Study Area
- Designated Archaeological Asset
- Scheduled Monument (SM)
- Non-designated Archaeological Asset
- Asset Not Experiencing Effects
- Asset Not Experiencing Effects
- Assets Experiencing Effects
- Asset Not Experiencing Effects
- Asset Not Experiencing Effects
- Assets Experiencing Effects



Client: national highways

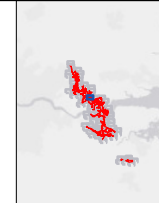
Project: LOWER THAMES CROSSING

Status	DCO APPLICATION	Original Size	A3	Revision	P02
Application Document Number	TR10032/APP/6.2	Scale	1:5,000		
Drawing Title	Figure 6.1 - Archaeological Baseline and Assets Assessed as Likely to Experience an Effect				
Drawing Number	HE540039-CJV-EHR-SZP_EGNE0000000-DR-LE-50141				
Page 71 of 103					



Contains Ordnance Survey data. © Crown copyright and database rights 2022. Ordnance Survey 100030649						
P02	S8	26/10/2022	DCO Application	MPC	JG	BF
Rev	Status	Rev. Date	Purpose of revision	Drawn	Chkd	Apprv'd

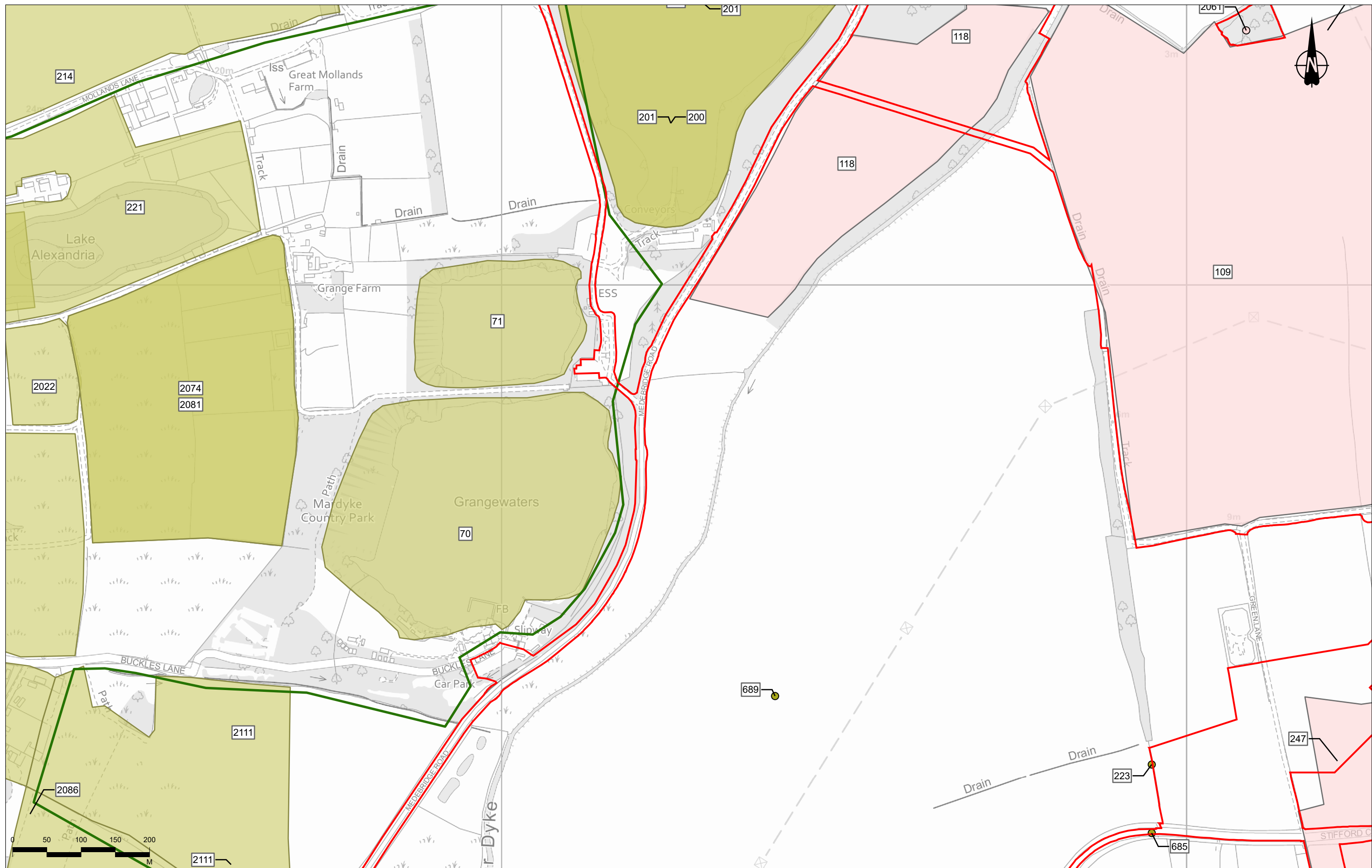
Legend	Order Limits	Landscape Study Area	Non-designated Archaeological Asset	Assets Experiencing Effects
1km Cultural Heritage Study Area	Designated Archaeological Asset	Scheduled Monument (SM)	Asset Not Experiencing Effects	Assets Experiencing Effects



Client
national highways

Project
LOWER THAMES CROSSING

Status	DCO APPLICATION	Original Size	A3	Revision	P02
Application Document Number	TR010032/APP/6.2	Scale	1:5,000		
Drawing Title	Figure 6.1 - Archaeological Baseline and Assets Assessed as Likely to Experience an Effect				
Drawing Number	HE540039-CJV-EHR-SZP_EGNE00000000-DR-LE-50141				



Contains Ordnance Survey data. © Crown copyright and database rights 2022. Ordnance Survey 100030649

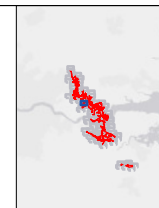
Rev	Status	Rev. Date	Purpose of revision	Drawn	Chkd	Apprv'd
P02	S8	26/10/2022	DCO Application	MPC	JG	BF

Legend

- Order Limits
- 1km Cultural Heritage Study Area
- Landscape Study Area

Non-designated Archaeological Asset

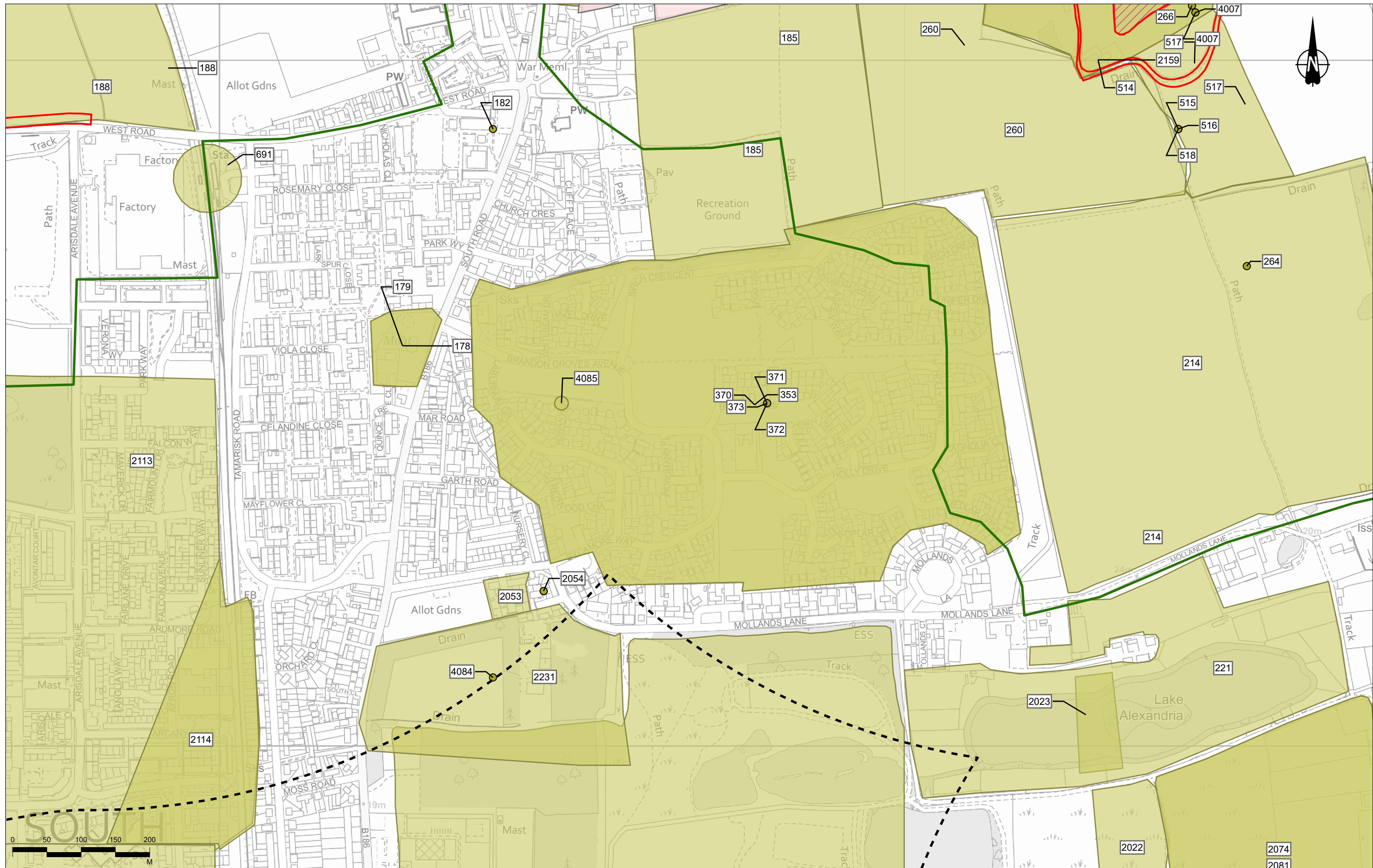
- Asset Not Experiencing Effects
- Assets Experiencing Effects
- Assets Experiencing Effects
- Asset Not Experiencing Effects
- Assets Experiencing Effects
- Asset Not Experiencing Effects
- Assets Experiencing Effects



Client: **national highways**

Project: **LOWER THAMES CROSSING**

Status	DCO APPLICATION	Original Size	A3	Revision	P02
Application Document Number	TR010032/APP/6.2	Scale	1:5,000		
Drawing Title	Figure 6.1 - Archaeological Baseline and Assets Assessed as Likely to Experience an Effect				
Drawing Number	HE540039-CJV-EHR-SZP_EGNE00000000-DR-LE-50141				
Page 73 of 103					

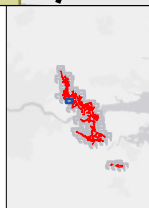


Contains Ordnance Survey data. © Crown copyright and database rights 2022. Ordnance Survey 100030649

Rev	Status	Rev. Date	Purpose of revision	Drawn	Chkd	Appvd
P02	S8	26/10/2022	DCO Application	MPC	JG	BF

Legend

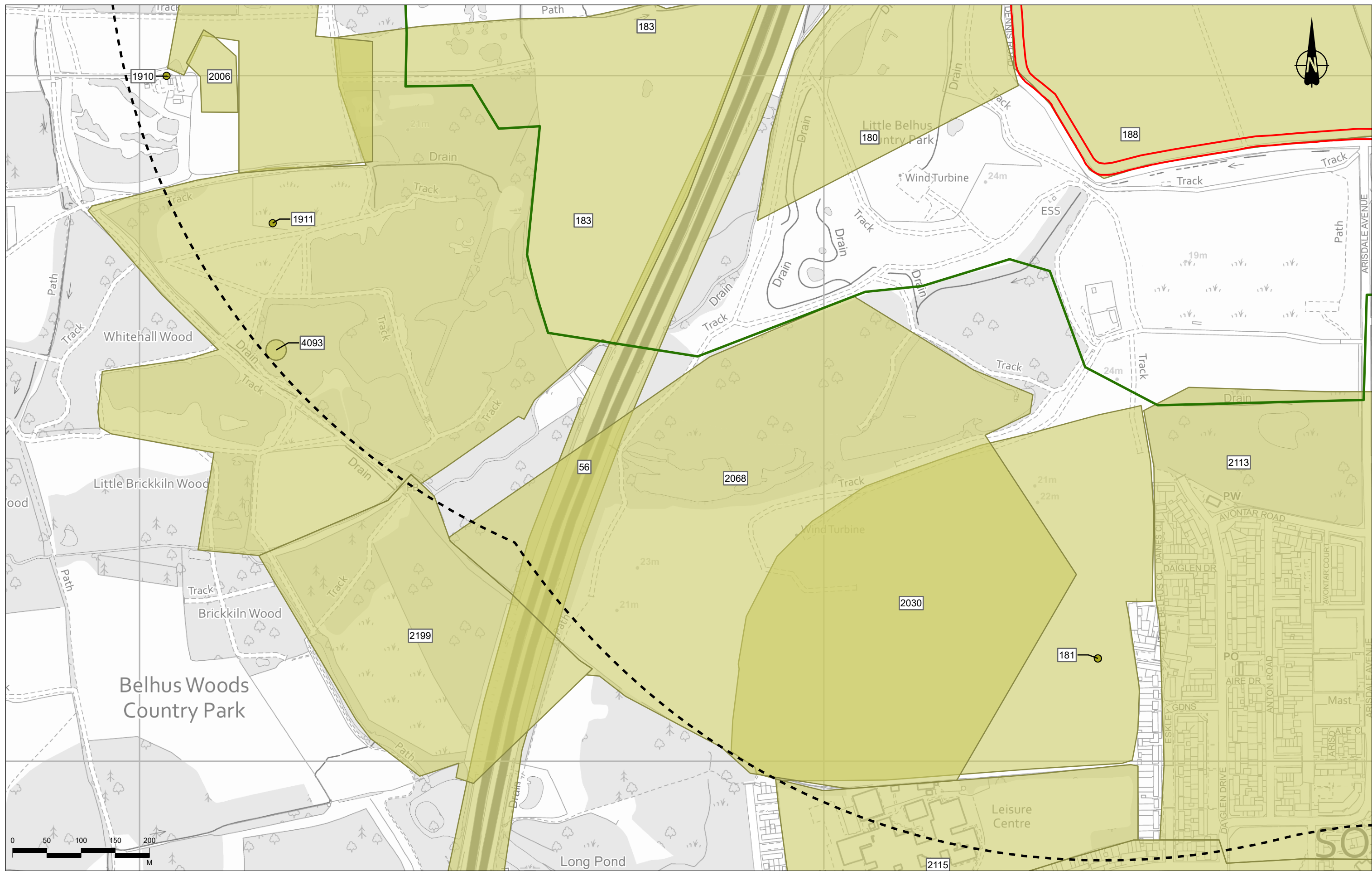
- Order Limits
- Landscape Study Area
- 1km Cultural Heritage Study Area
- Designated Archaeological Asset
- Scheduled Monument (SM)
- Non-designated Archaeological Asset
- Asset Not Experiencing Effects
- Asset Experiencing Effects
- Asset Not Experiencing Effects
- Assets Experiencing Effects



Client: **national highways**

Project: **LOWER THAMES CROSSING**

Status	DCO APPLICATION	Original Size	A3	Revision	P02
Application Document Number	TR010032/APP/6.2	Scale	1:5,000		
Drawing Title	Figure 6.1 - Archaeological Baseline and Assets Assessed as Likely to Experience an Effect				
Drawing Number	HE540039-CJV-EHR-SZP_EGNE00000000-DR-LE-50141				
Page 74 of 103					

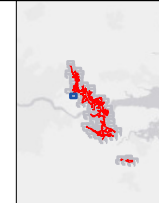


Contains Ordnance Survey data. © Crown copyright and database rights 2022. Ordnance Survey 100030649

P02	S8	26/10/2022	DCO Application	MPC	JG	BF
Rev	Status	Rev. Date	Purpose of revision	Drawn	Chkd	Apprv'd

- Legend**
- Order Limits
 - 1km Cultural Heritage Study Area
 - Landscape Study Area

- Non-designated Archaeological Asset**
- Asset Not Experiencing Effects
 - Asset Not Experiencing Effects



Client

 Project
LOWER THAMES CROSSING

Status	DCO APPLICATION	Original Size	A3	Revision	P02
Application Document Number	TR010032/APP/6.2	Scale	1:5,000		
Drawing Title	Figure 6.1 - Archaeological Baseline and Assets Assessed as Likely to Experience an Effect Page 75 of 103				
Drawing Number	HE540039-CJV-EHR-SZP_EGNE0000000-DR-LE-50141				

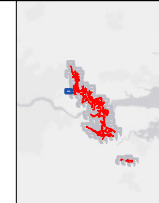


Contains Ordnance Survey data. © Crown copyright and database rights 2022. Ordnance Survey 100030649

P02	S8	26/10/2022	DCO Application	MPC	JG	BF
Rev	Status	Rev. Date	Purpose of revision	Drawn	Chkd	Apprv'd

Legend

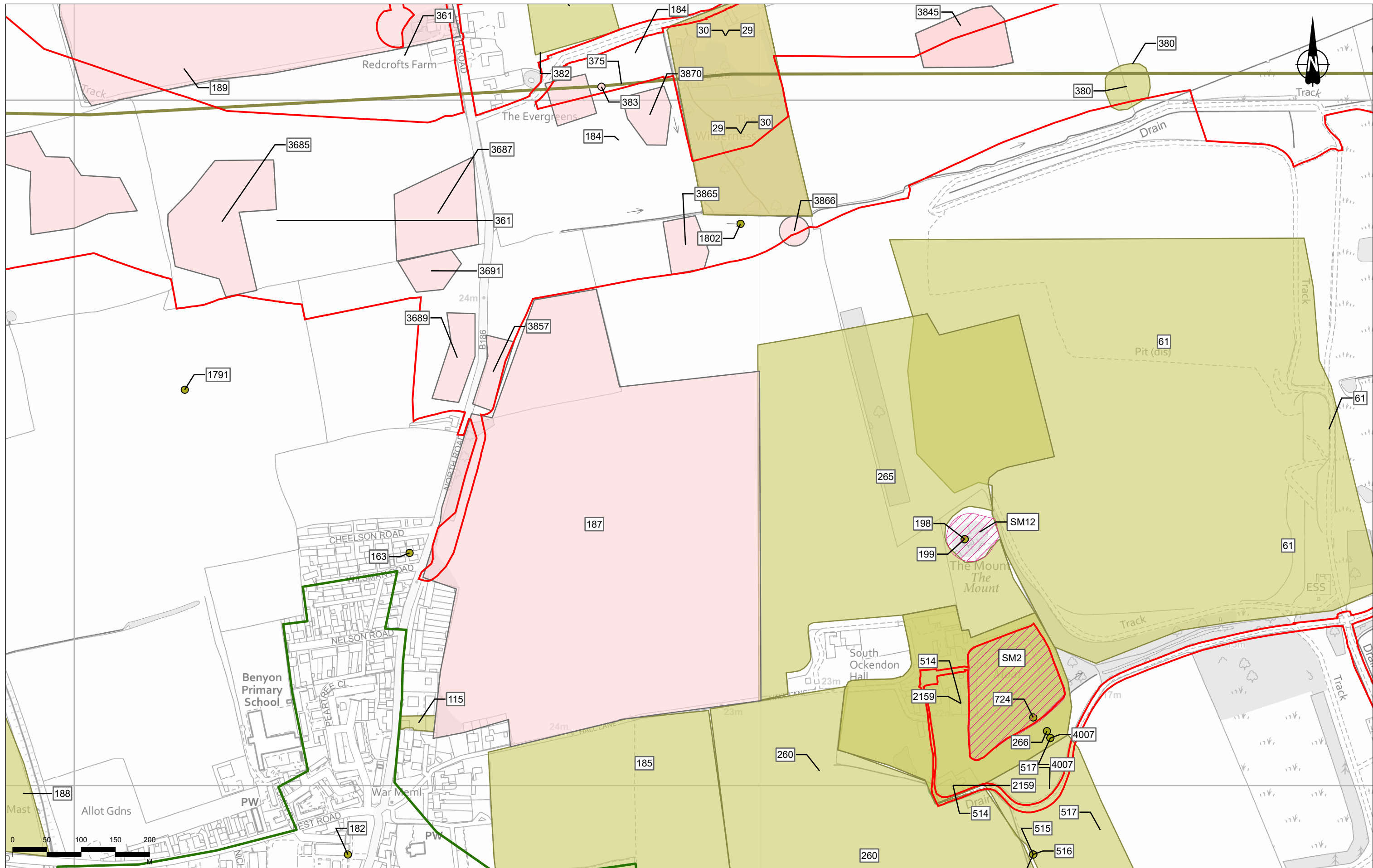
- 1km Cultural Heritage Study Area
- Landscape Study Area
- Non-designated Archaeological Asset
- Asset Not Experiencing Effects
- Asset Not Experiencing Effects



Client
national highways

Project
LOWER THAMES CROSSING

Status	DCO APPLICATION	Original Size	A3	Revision	P02
Application Document Number	TR010032/APP/6.2	Scale	1:5,000		
Drawing Title	Figure 6.1 - Archaeological Baseline and Assets Assessed as Likely to Experience an Effect Page 76 of 103				
Drawing Number	HE540039-CJV-EHR-SZP_EGNE0000000-DR-LE-50141				



Contains Ordnance Survey data. © Crown copyright and database rights 2022. Ordnance Survey 100030649

P02	S8	26/10/2022	DCO Application	MPC	JG	BF
Rev	Status	Rev. Date	Purpose of revision	Drawn	Chkd	Apprv'd

Legend

- Order Limits
- 1km Cultural Heritage Study Area
- Landscape Study Area

Designated Archaeological Asset

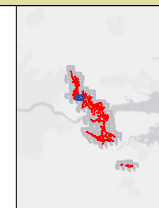
- Scheduled Monument (SM)

Non-designated Archaeological Asset

- Asset Not Experiencing Effects
- Assets Experiencing Effects

Asset Not Experiencing Effects

- Asset Not Experiencing Effects
- Assets Experiencing Effects

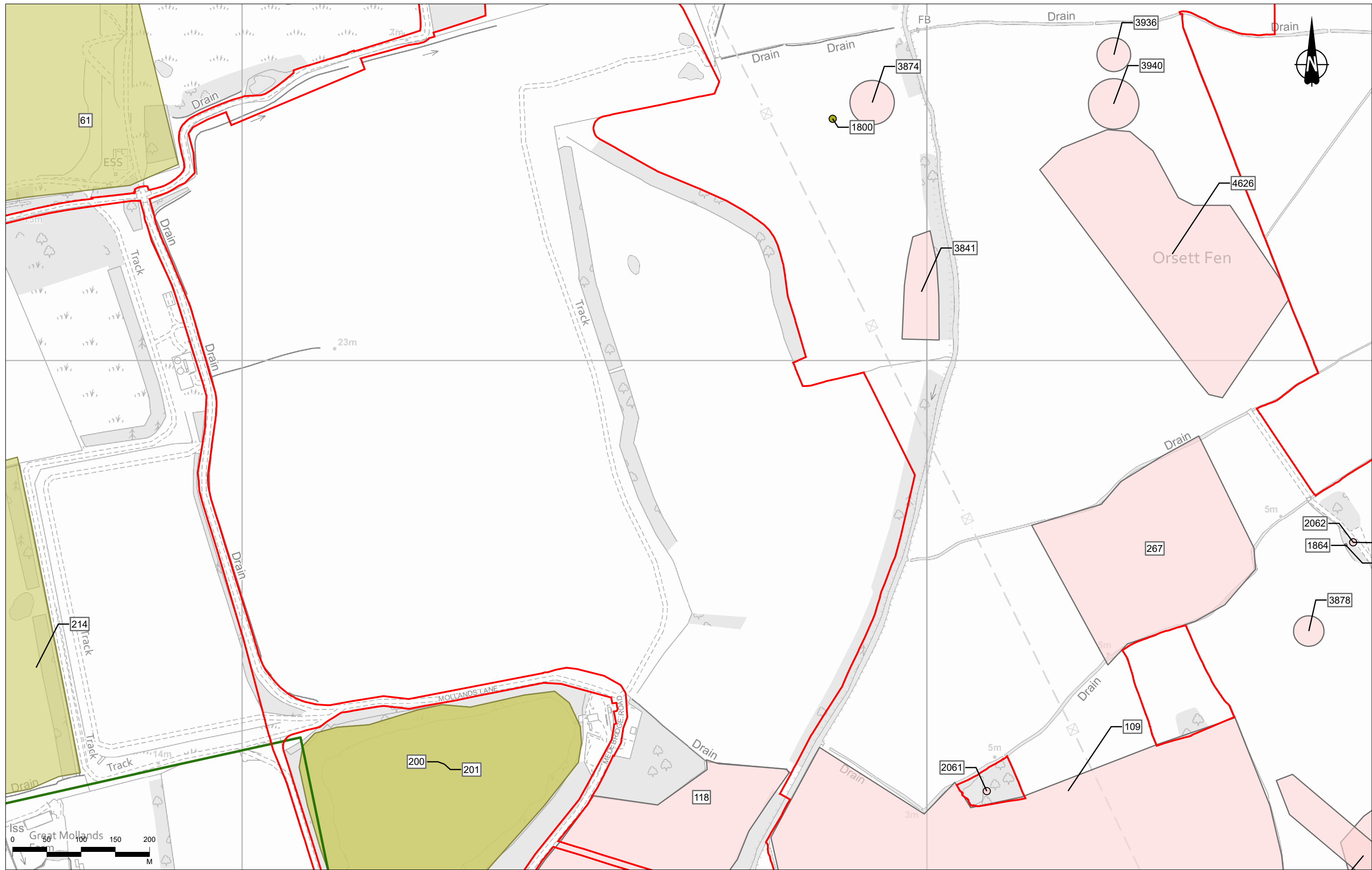


Client: **national highways**

Project: **LOWER THAMES CROSSING**

Status	DCO APPLICATION	Original Size	A3	Revision	P02
Application Document Number	TR010032/APP/6.2	Scale	1:5,000		
Drawing Title	Figure 6.1 - Archaeological Baseline and Assets Assessed as Likely to Experience an Effect				
Drawing Number	HE540039-CJV-EHR-SZP_EGNE0000000-DR-LE-50141				
Page 78 of 103					

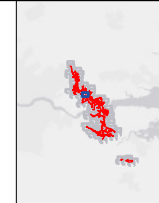
Z:\Environment\Environmental Statement\06. Cultural Heritage\ES Figures\HE540039-CJV-EHR-SZP_EGNE0000000-DR-LE-50141 - Figure 6.1 - Archaeological Assets.aprx



Contains Ordnance Survey data. © Crown copyright and database rights 2022. Ordnance Survey 100030649

Rev	Status	Rev. Date	Purpose of revision	Drawn	Chkd	Appr'd
P02	S8	26/10/2022	DCO Application	MPC	JG	BF

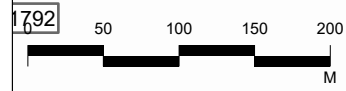
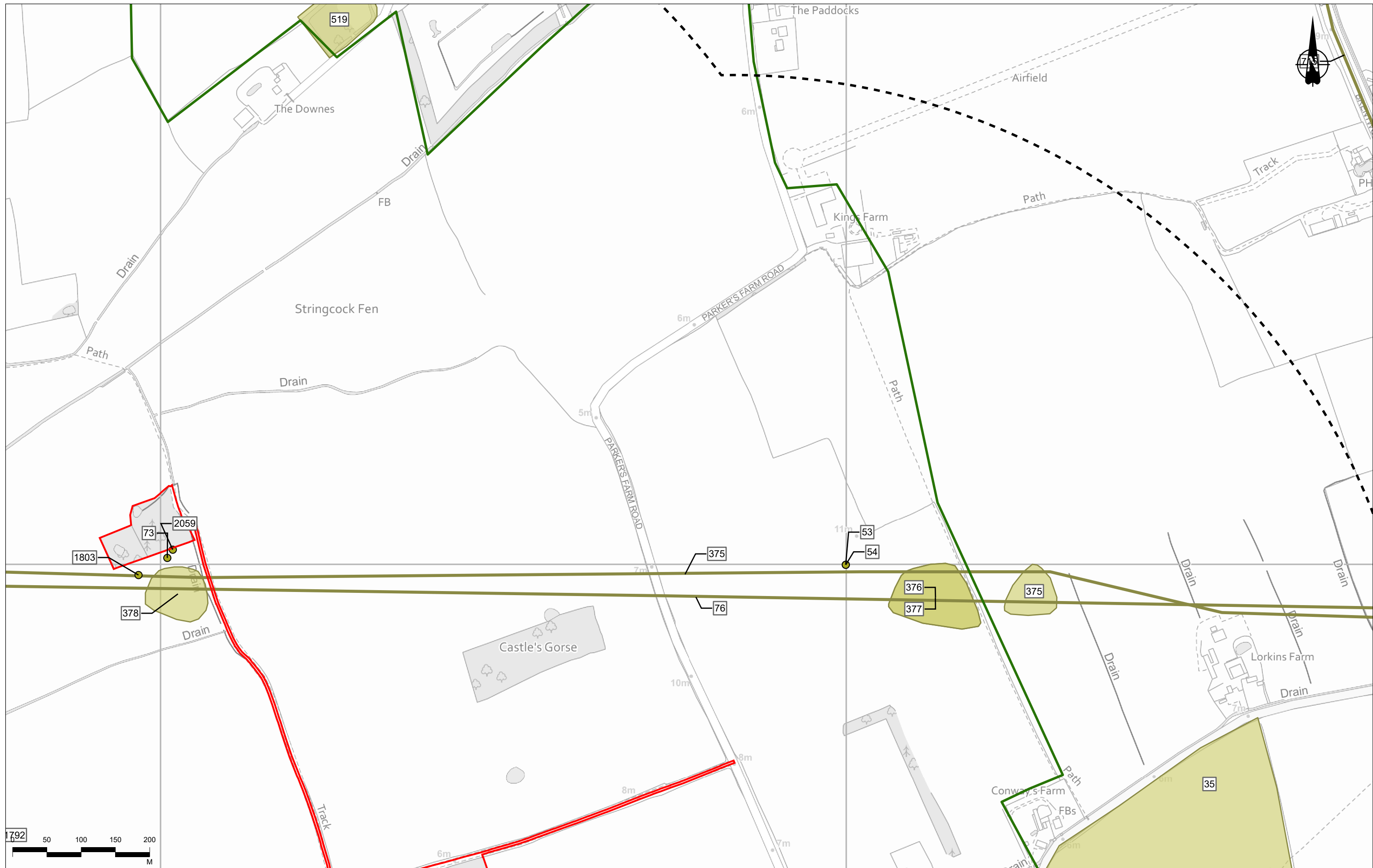
- Legend**
- Order Limits
 - 1km Cultural Heritage Study Area
 - Landscape Study Area
- Non-designated Archaeological Asset**
- Asset Not Experiencing Effects
 - Asset Experiencing Effects
 - Asset Not Experiencing Effects
 - Assets Experiencing Effects



Client

 Project
LOWER THAMES CROSSING

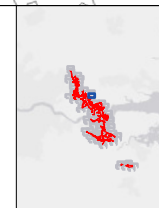
Status	DCO APPLICATION	Original Size	A3	Revision	P02
Application Document Number	TR010032/APP/6.2	Scale	1:5,000		
Drawing Title	Figure 6.1 - Archaeological Baseline and Assets Assessed as Likely to Experience an Effect Page 79 of 103				
Drawing Number	HE540039-CJV-EHR-SZP_EGNE00000000-DR-LE-50141				



Contains Ordnance Survey data. © Crown copyright and database rights 2022. Ordnance Survey 100030649

Rev	Status	Rev. Date	Purpose of revision	Drawn	Chkd	Apprv'd
P02	S8	26/10/2022	DCO Application	MPC	JG	BF

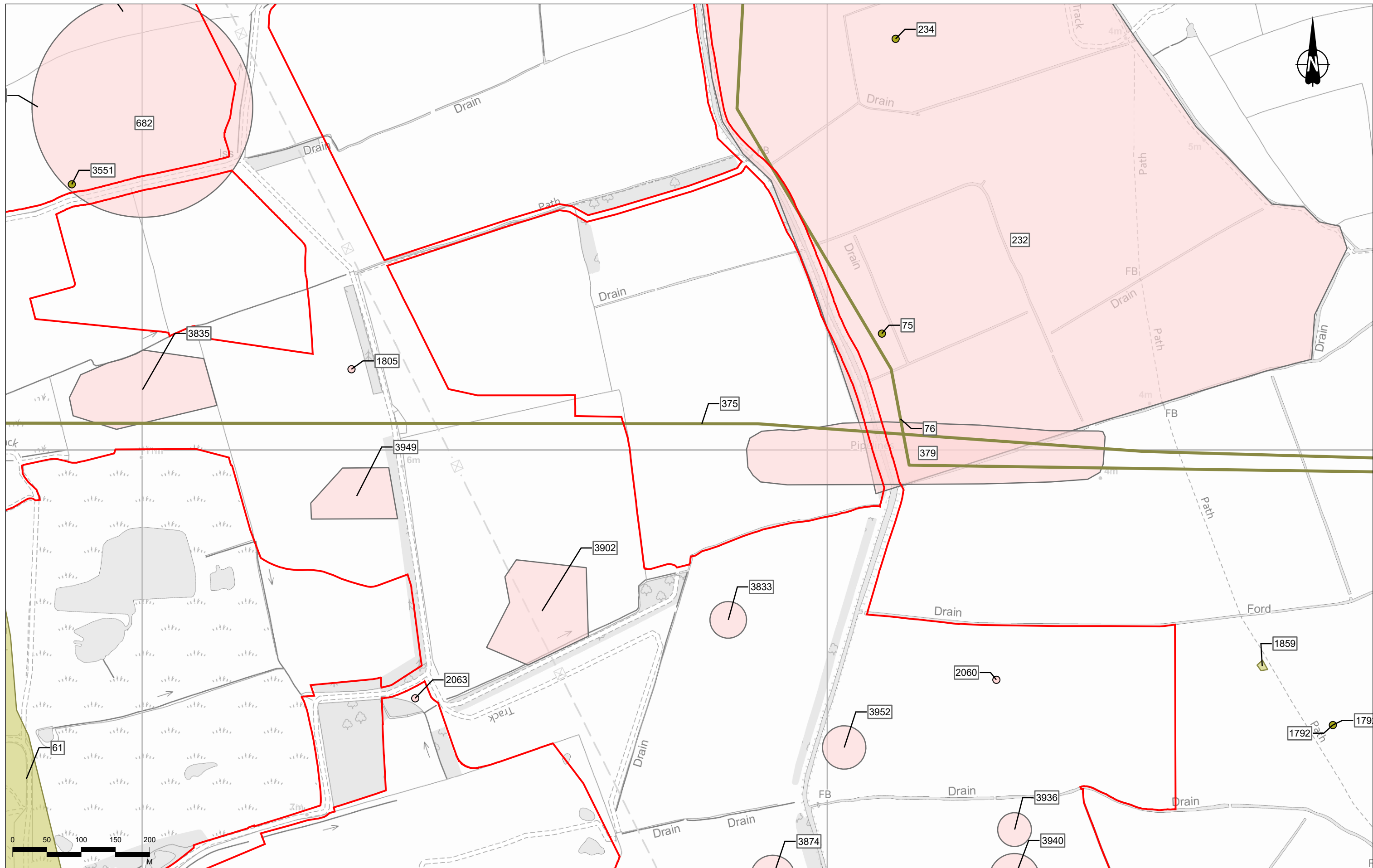
Legend		Non-designated Archaeological Asset	
	Order Limits		Asset Not Experiencing Effects
	1km Cultural Heritage Study Area		Asset Not Experiencing Effects
	Landscape Study Area		



Client
national highways

Project
LOWER THAMES CROSSING

Status	DCO APPLICATION	Original Size	A3	Revision	P02
Application Document Number	TR010032/APP/6.2	Scale	1:5,000		
Drawing Title	Figure 6.1 - Archaeological Baseline and Assets Assessed as Likely to Experience an Effect				
	Page 81 of 103				
Drawing Number	HE540039-CJV-EHR-SZP_EGNE00000000-DR-LE-50141				



Contains Ordnance Survey data. © Crown copyright and database rights 2022. Ordnance Survey 100030649

P02	S8	26/10/2022	DCO Application	MPC	JG	BF
Rev	Status	Rev. Date	Purpose of revision	Drawn	Chkd	Apprv'd

Legend

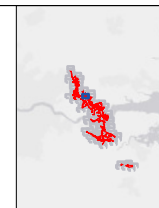
- Order Limits
- 1km Cultural Heritage Study Area
- Landscape Study Area

Non-designated Archaeological Asset

- Asset Not Experiencing Effects
- Asset Experiencing Effects

- Assets Experiencing Effects
- Asset Not Experiencing Effects

- Asset Not Experiencing Effects
- Assets Experiencing Effects

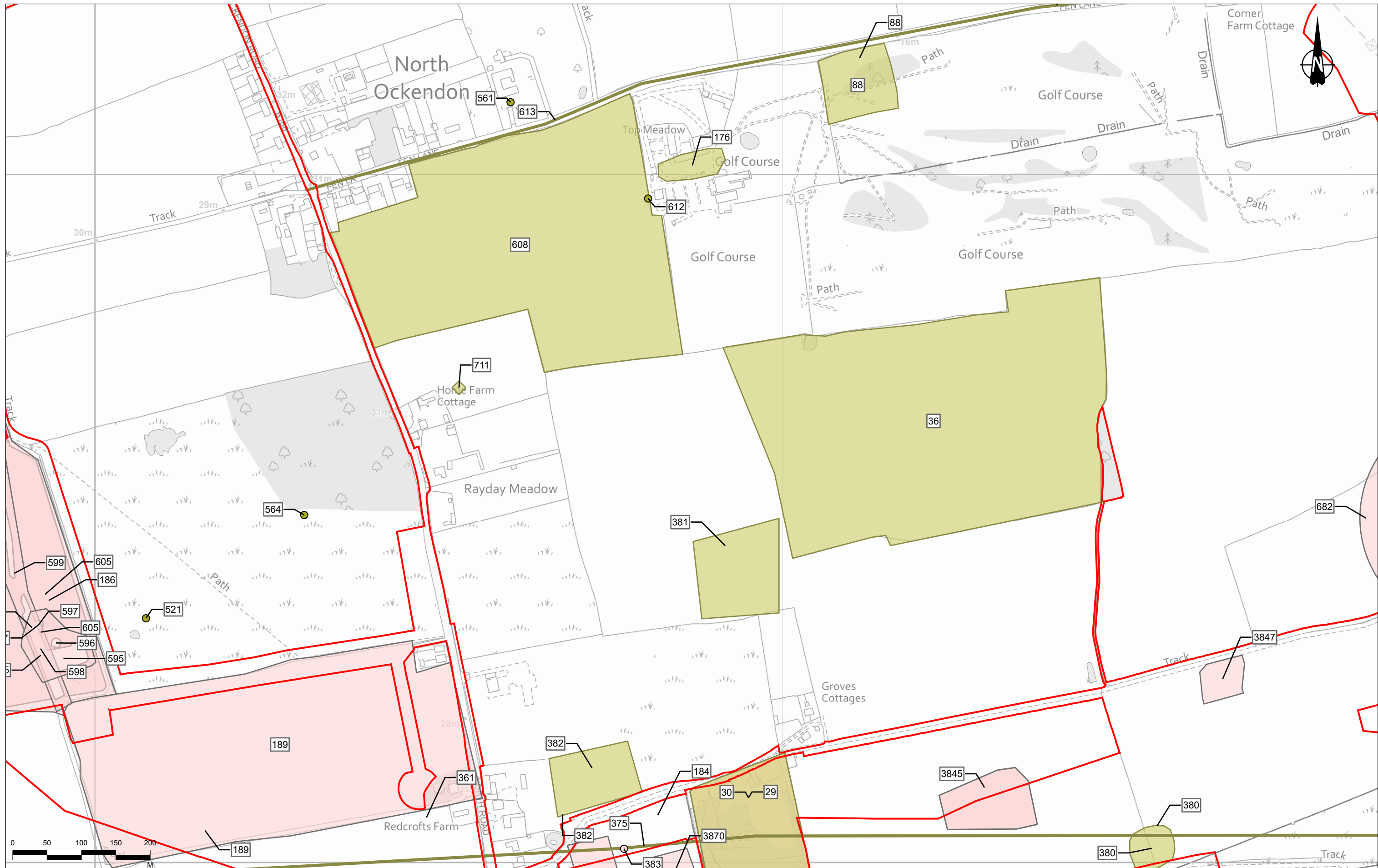


Client
national highways

Project
LOWER THAMES CROSSING

Status	DCO APPLICATION	Original Size	A3	Revision	P02
Application Document Number	TR010032/APP/6.2	Scale	1:5,000		
Drawing Title	Figure 6.1 - Archaeological Baseline and Assets Assessed as Likely to Experience an Effect				
	Page 82 of 103				
Drawing Number	HE540039-CJV-EHR-SZP_EGNE00000000-DR-LE-50141				

Z:\Environment\Environmental Statement\06. Cultural Heritage\ES Figures\HE540039-CJV-EHR-SZP_EGNE00000000-DR-LE-50141 - Figure 6.1 - Archaeological Assets.aprx



Contains Ordnance Survey data. © Crown copyright and database rights 2022. Ordnance Survey 100030649

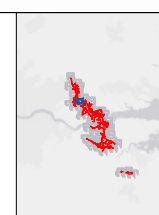
P02	S8	26/10/2022	DCO Application	MPC	JG	BF
Rev	Status	Rev. Date	Purpose of revision	Drawn	Chkd	Apprv'd

Legend

- Order Limits
- 1km Cultural Heritage Study Area
- Landscape Study Area

Non-designated Archaeological Asset

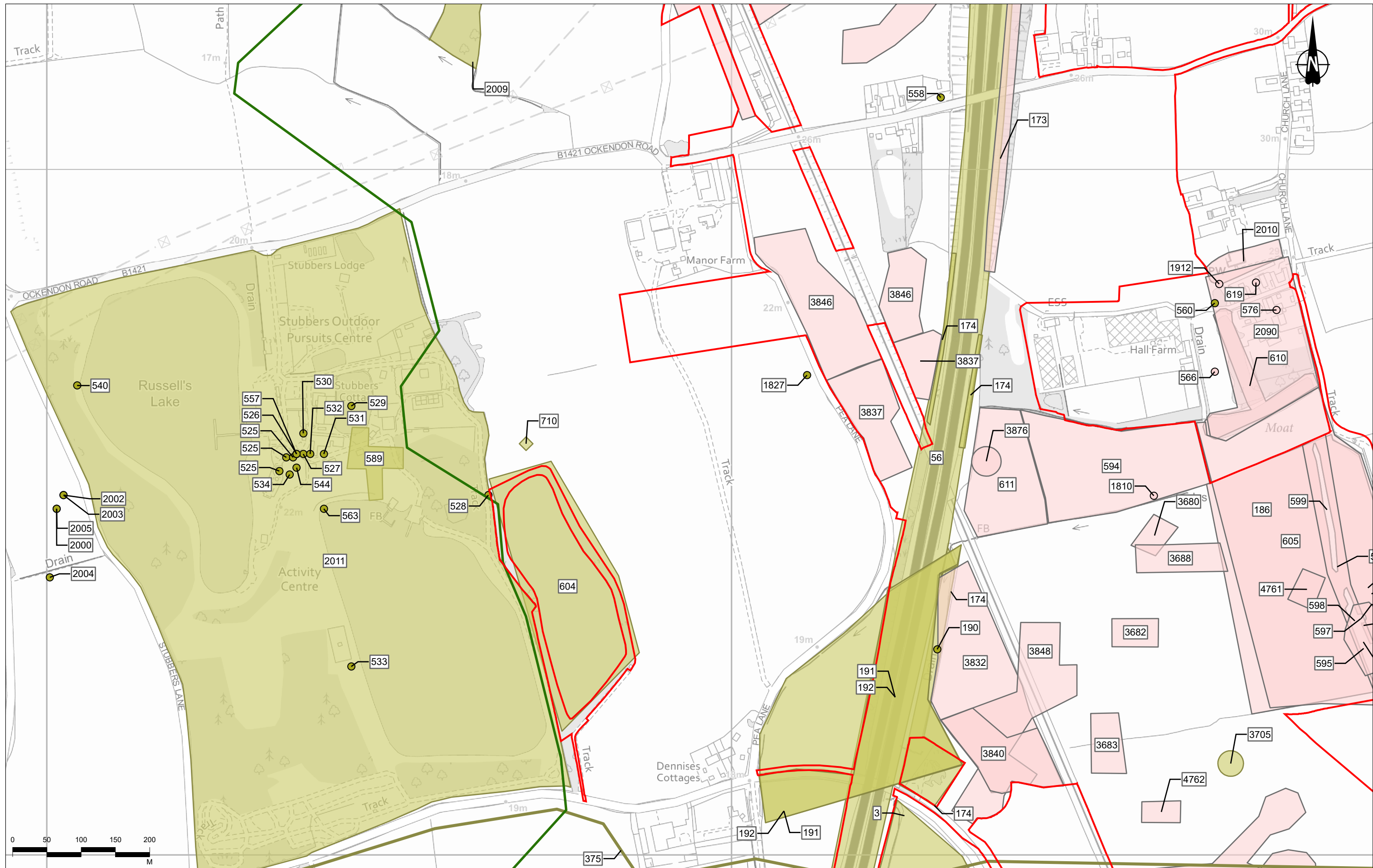
- Asset Not Experiencing Effects
- Asset Experiencing Effects
- Asset Not Experiencing Effects
- Asset Experiencing Effects



Client
national highways

Project
LOWER THAMES CROSSING

Status	DCO APPLICATION	Original Size	A3	Revision	P02
Application Document Number	TR010032/APP/6.2	Scale	1:5,000		
Drawing Title	Figure 6.1 - Archaeological Baseline and Assets Assessed as Likely to Experience an Effect				
Drawing Number	HE540039-CJV-EHR-SZP_EGNE0000000-DR-LE-50141				
Page 83 of 103					

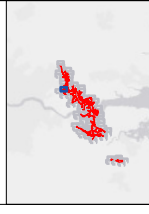


Contains Ordnance Survey data. © Crown copyright and database rights 2022. Ordnance Survey 100030649

P02	S8	26/10/2022	DCO Application	MPC	JG	BF
Rev	Status	Rev. Date	Purpose of revision	Drawn	Chkd	Apprv'd

Legend

- Order Limits
- 1km Cultural Heritage Study Area
- Landscape Study Area
- Non-designated Archaeological Asset
- Asset Not Experiencing Effects
- Asset Experiencing Effects
- Assets Experiencing Effects
- Asset Not Experiencing Effects



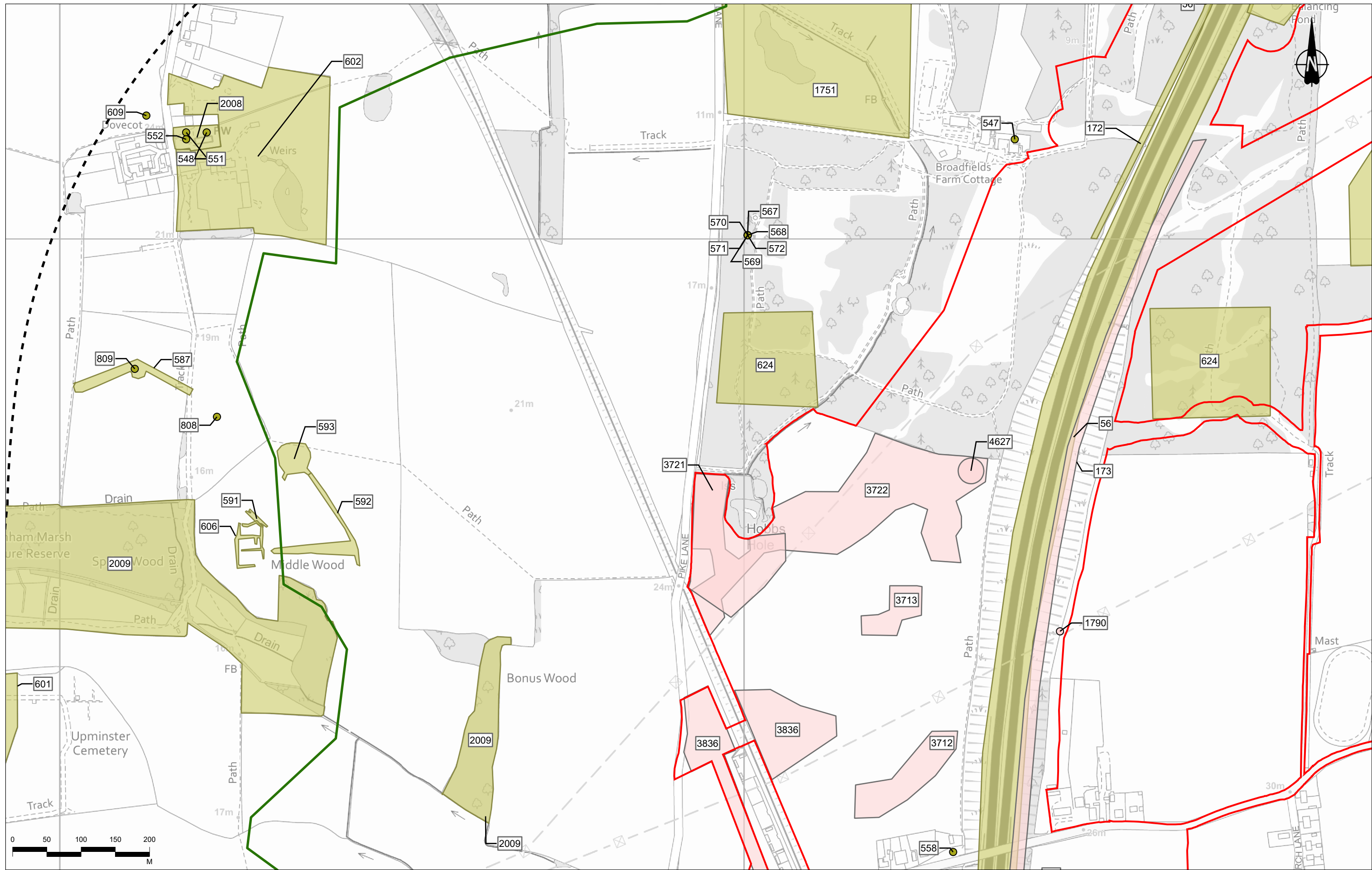
Client: national highways

Project: LOWER THAMES CROSSING

Status	DCO APPLICATION	Original Size	A3	Revision	P02
Application Document Number	TR010032/APP/6.2	Scale	1:5,000		
Drawing Title	Figure 6.1 - Archaeological Baseline and Assets Assessed as Likely to Experience an Effect				
Drawing Number	HE540039-CJV-EHR-SZP_EGNE00000000-DR-LE-50141				

Page 84 of 103

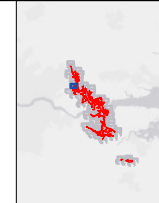
Z:\Environment\Environmental Statement\06. Cultural Heritage\ES Figures\HE540039-CJV-EHR-SZP_EGNE00000000-DR-LE-50141 - Figure 6.1 - Archaeological Assets.aprx



Contains Ordnance Survey data. © Crown copyright and database rights 2022. Ordnance Survey 100030649

Rev	Status	Rev. Date	Purpose of revision	Drawn	Chkd	Appr'd
P02	S8	26/10/2022	DCO Application	MPC	JG	BF

- Legend**
- Order Limits
 - 1km Cultural Heritage Study Area
 - Landscape Study Area
- Non-designated Archaeological Asset**
- Asset Not Experiencing Effects
 - Assets Experiencing Effects
 - Asset Not Experiencing Effects
 - Assets Experiencing Effects



Client
national highways

Project
LOWER THAMES CROSSING

Status	DCO APPLICATION	Original Size	A3	Revision	P02
Application Document Number	TR010032/APP/6.2	Scale	1:5,000		
Drawing Title	Figure 6.1 - Archaeological Baseline and Assets Assessed as Likely to Experience an Effect				
Drawing Number	HE540039-CJV-EHR-SZP_EGNE0000000-DR-LE-50141				
Page 85 of 103					

Z:\Environment\Environmental Statement\06. Cultural Heritage\ES Figures\HE540039-CJV-EHR-SZP_EGNE0000000-DR-LE-50141 - Figure 6.1 - Archaeological Assets.aprx



Contains Ordnance Survey data. © Crown copyright and database rights 2022. Ordnance Survey 100030649

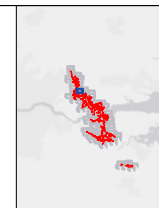
Rev	Status	Rev. Date	Purpose of revision	Drawn	Chkd	Apprvd
P02	S8	26/10/2022	DCO Application	MPC	JG	BF

Legend

- Order Limits
- 1km Cultural Heritage Study Area
- Landscape Study Area

Non-designated Archaeological Asset

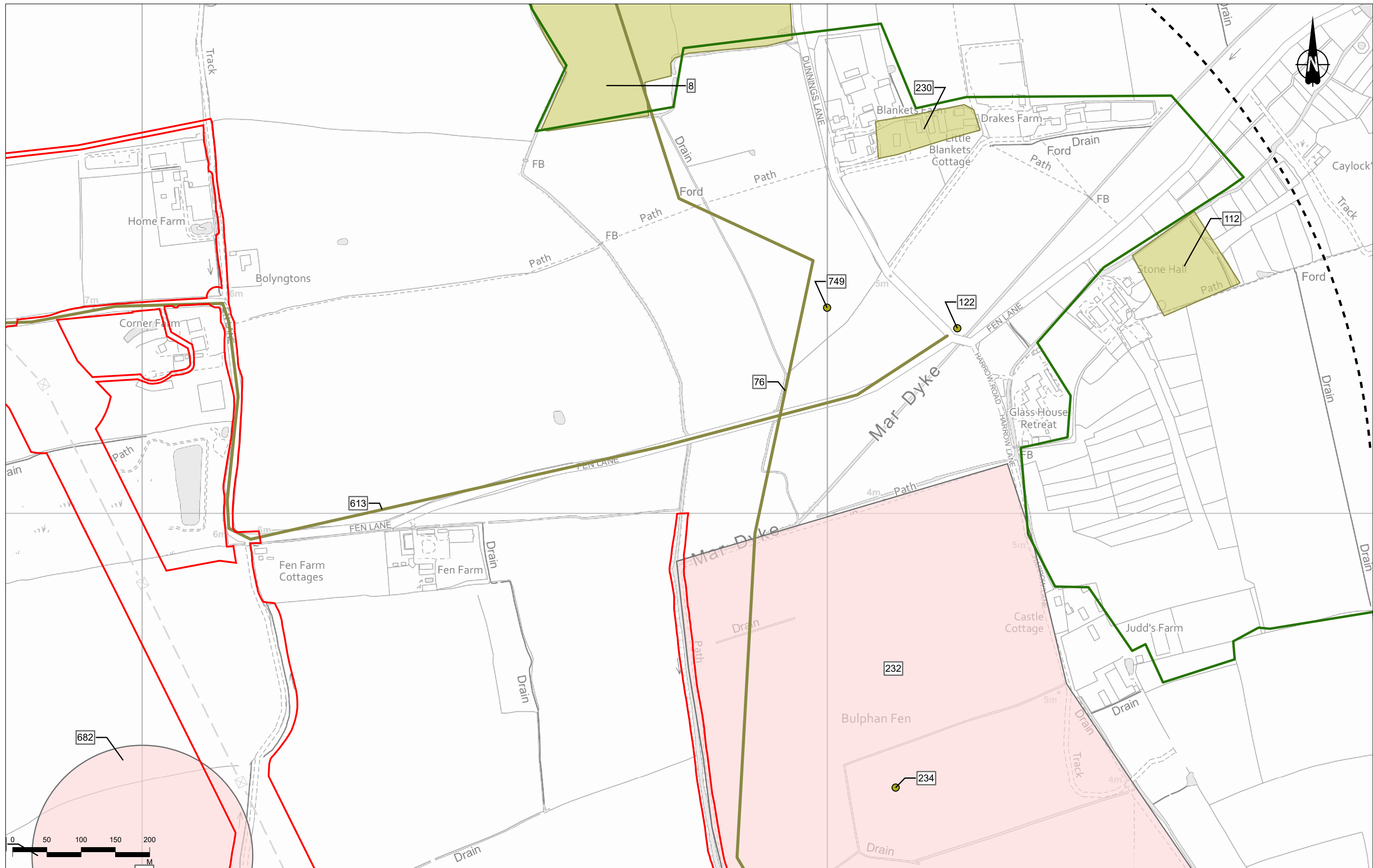
- Asset Not Experiencing Effects
- Asset Not Experiencing Effects
- Assets Experiencing Effects



Client
national highways

Project
LOWER THAMES CROSSING

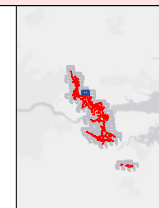
Status	DCO APPLICATION	Original Size	A3	Revision	P02
Application Document Number	TR010032/APP/6.2	Scale	1:5,000		
Drawing Title	Figure 6.1 - Archaeological Baseline and Assets Assessed as Likely to Experience an Effect Page 86 of 103				
Drawing Number	HE540039-CJV-EHR-SZP_EGNE00000000-DR-LE-50141				



Contains Ordnance Survey data. © Crown copyright and database rights 2022. Ordnance Survey 100030649

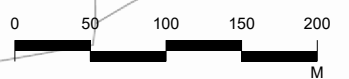
Rev	Status	Rev. Date	Purpose of revision	Drawn	Chkd	Apprv'd
P02	S8	26/10/2022	DCO Application	MPC	JG	BF

Legend		Non-designated Archaeological Asset	
	Order Limits		Asset Not Experiencing Effects
	1km Cultural Heritage Study Area		Asset Not Experiencing Effects
	Landscape Study Area		Assets Experiencing Effects



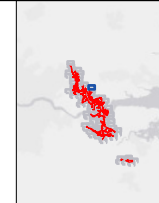
Client
 national highways
 Project
LOWER THAMES CROSSING

Status	DCO APPLICATION	Original Size	A3	Revision	P02
Application Document Number	TR010032/APP/6.2	Scale	1:5,000		
Drawing Title	Figure 6.1 - Archaeological Baseline and Assets Assessed as Likely to Experience an Effect Page 87 of 103				
Drawing Number	HE540039-CJV-EHR-SZP_EGNE0000000-DR-LE-50141				



- Legend**
- 1km Cultural Heritage Study Area
 - Landscape Study Area
 - Asset Not Experiencing Effects

P02	S8	26/10/2022	DCO Application	MPC	JG	BF
Rev	Status	Rev. Date	Purpose of revision	Drawn	Chkd	Apprv'd

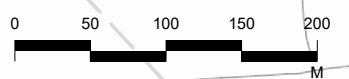
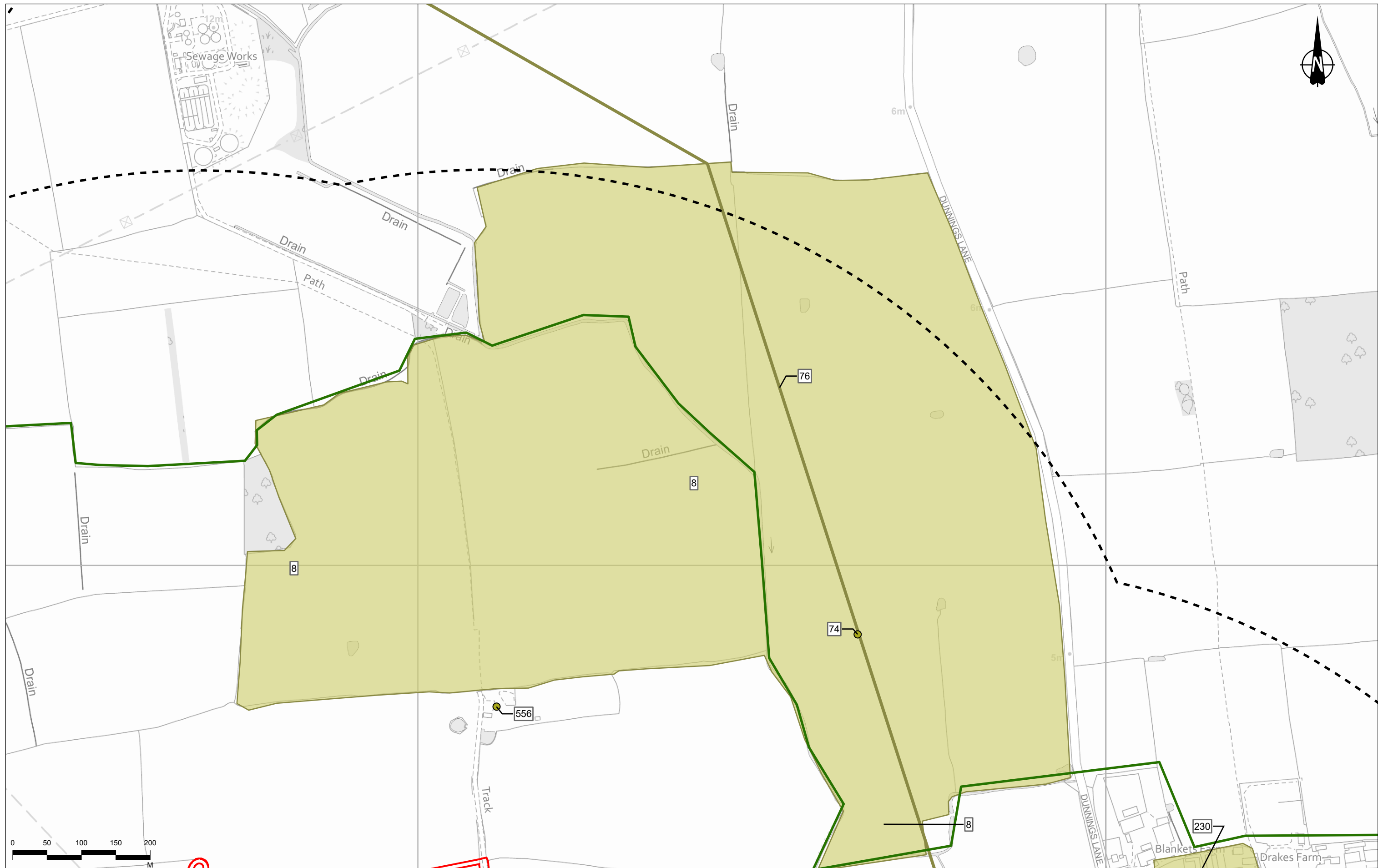


Client
national highways

Project
LOWER THAMES CROSSING

Status	DCO APPLICATION	Original Size	A3	Revision	P02
Application Document Number	TR010032/APP/6.2	Scale	1:5,000		
Drawing Title	Figure 6.1 - Archaeological Baseline and Assets Assessed as Likely to Experience an Effect				
Drawing Number	HE540039-CJV-EHR-SZP_EGNE0000000-DR-LE-50141				
Page 88 of 103					

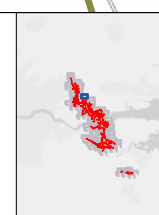
Z:\Environment\Environmental Statement\06. Cultural Heritage\ES Figures\HE540039-CJV-EHR-SZP_EGNE0000000-DR-LE-50141 - Figure 6.1 - Archaeological Assets.aprx



Contains Ordnance Survey data. © Crown copyright and database rights 2022. Ordnance Survey 100030649

Legend		Non-designated Archaeological Asset	
	Order Limits		Asset Not Experiencing Effects
	1km Cultural Heritage Study Area		Asset Not Experiencing Effects
	Landscape Study Area		

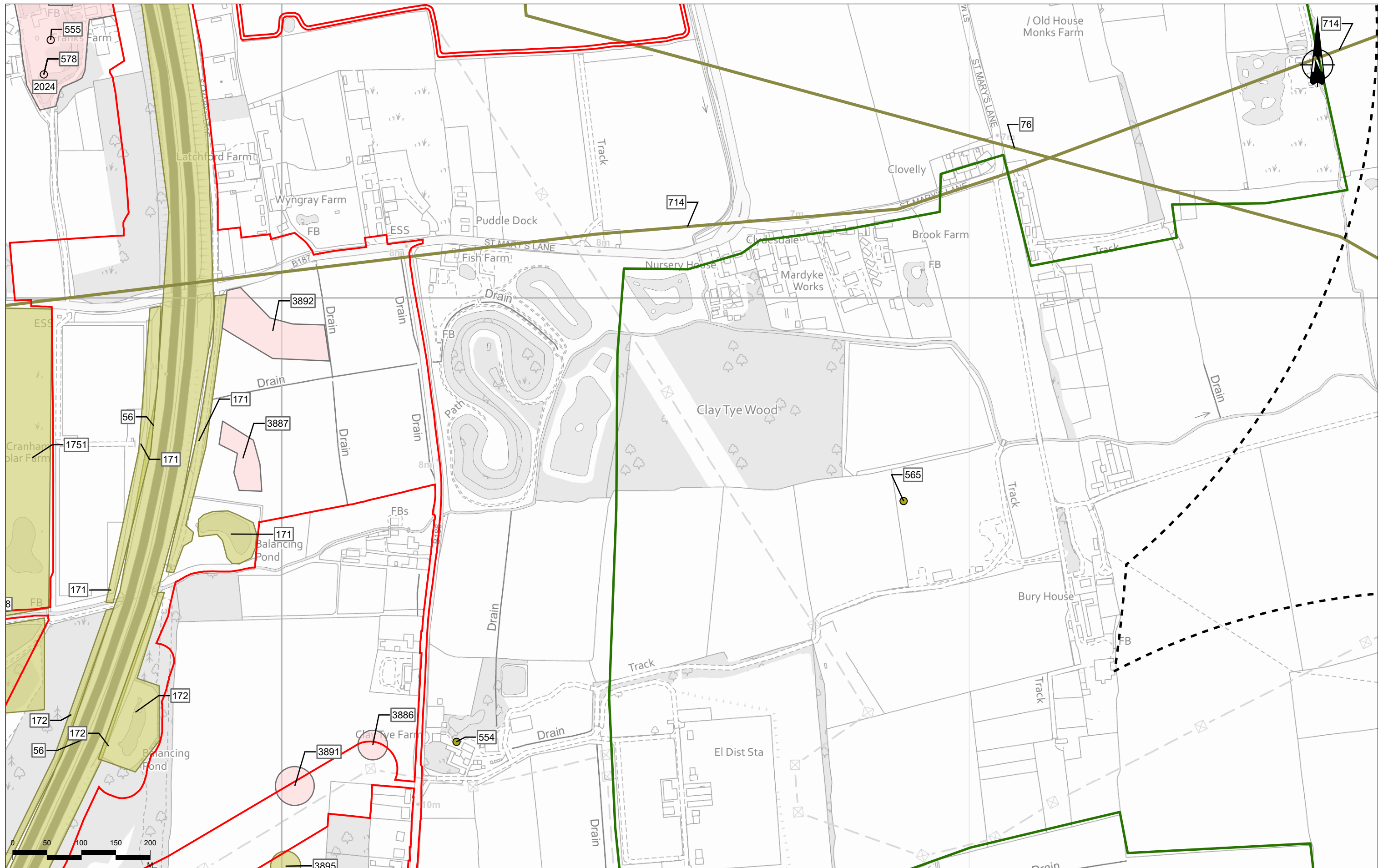
P02	S8	26/10/2022	DCO Application	MPC	JG	BF
Rev	Status	Rev. Date	Purpose of revision	Drawn	Chkd	Apprv'd



Client

 Project
LOWER THAMES CROSSING

Status	DCO APPLICATION	Original Size	A3	Revision	P02
Application Document Number	TR010032/APP/6.2	Scale	1:5,000		
Drawing Title	Figure 6.1 - Archaeological Baseline and Assets Assessed as Likely to Experience an Effect				
	Page 89 of 103				
Drawing Number	HE540039-CJV-EHR-SZP_EGNE00000000-DR-LE-50141				



Contains Ordnance Survey data. © Crown copyright and database rights 2022. Ordnance Survey 100030649

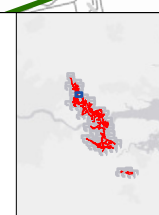
P02	S8	26/10/2022	DCO Application	MPC	JG	BF
Rev	Status	Rev. Date	Purpose of revision	Drawn	Chkd	Apprvd

Legend

- Order Limits
- 1km Cultural Heritage Study Area
- Landscape Study Area

Non-designated Archaeological Asset

- Assets Experiencing Effects
- Asset Not Experiencing Effects
- Assets Experiencing Effects
- Asset Not Experiencing Effects

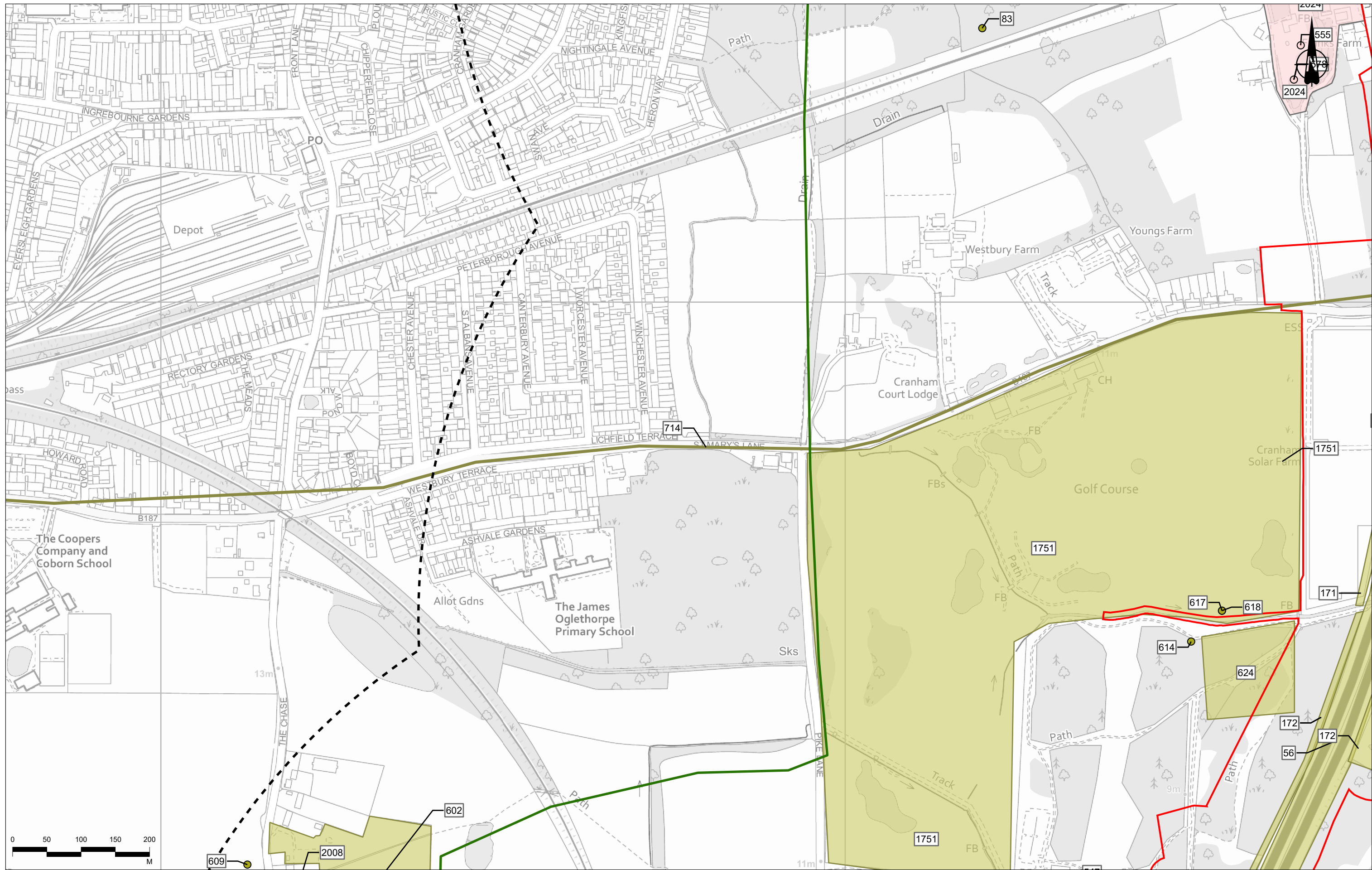


Client: **national highways**

Project: **LOWER THAMES CROSSING**

Status	DCO APPLICATION	Original Size	A3	Revision	P02
Application Document Number	TR010032/APP/6.2	Scale	1:5,000		
Drawing Title	Figure 6.1 - Archaeological Baseline and Assets Assessed as Likely to Experience an Effect				
Drawing Number	HE540039-CJV-EHR-SZP_EGNE0000000-DR-LE-50141				
Page 90 of 103					

Z:\Environment\Environmental Statement\06. Cultural Heritage\ES Figures\HE540039-CJV-EHR-SZP_EGNE0000000-DR-LE-50141 - Figure 6.1 - Archaeological Assets.aprx

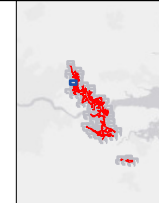


Contains Ordnance Survey data. © Crown copyright and database rights 2022. Ordnance Survey 100030649

P02	S8	26/10/2022	DCO Application	MPC	JG	BF
Rev	Status	Rev. Date	Purpose of revision	Drawn	Chkd	Apprv'd

Legend

- Order Limits
- 1km Cultural Heritage Study Area
- Landscape Study Area
- Non-designated Archaeological Asset**
 - Asset Not Experiencing Effects
 - Assets Experiencing Effects
- Assets Experiencing Effects
- Asset Not Experiencing Effects
- Assets Experiencing Effects



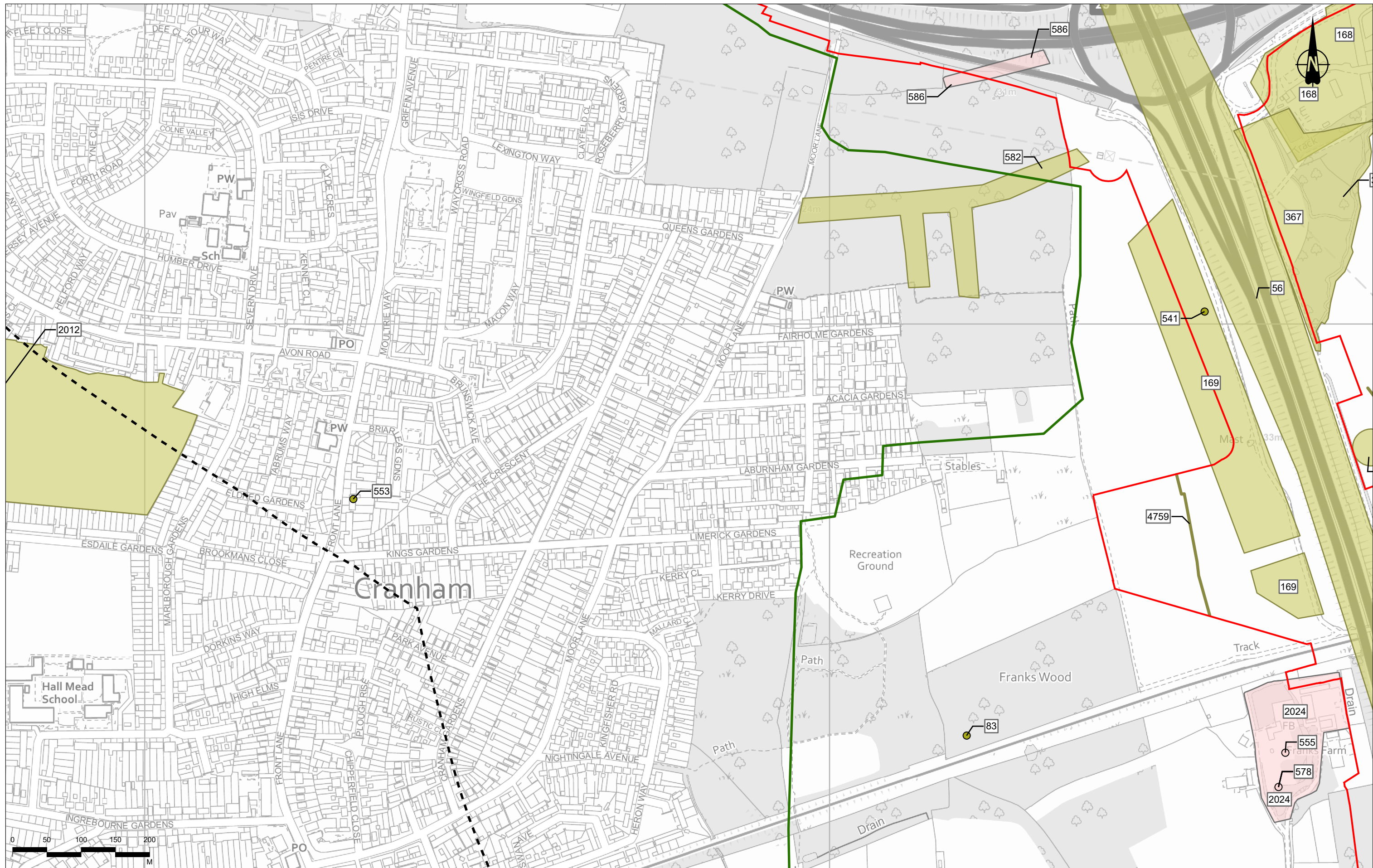
Client: **national highways**

Project: **LOWER THAMES CROSSING**

Status	DCO APPLICATION	Original Size	A3	Revision	P02
Application Document Number	TR010032/APP/6.2	Scale	1:5,000		
Drawing Title	Figure 6.1 - Archaeological Baseline and Assets Assessed as Likely to Experience an Effect				
Drawing Number	HE540039-CJV-EHR-SZP_EGNE0000000-DR-LE-50141				

Page 91 of 103

Z:\Environment\Environmental Statement\06. Cultural Heritage\ES Figures\HE540039-CJV-EHR-SZP_EGNE0000000-DR-LE-50141 - Figure 6.1 - Archaeological Assets.aprx

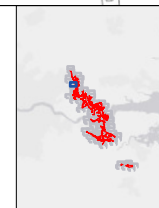


Contains Ordnance Survey data. © Crown copyright and database rights 2022. Ordnance Survey 100030649

P02	S8	26/10/2022	DCO Application	MPC	JG	BF
Rev	Status	Rev. Date	Purpose of revision	Drawn	Checked	Approved

Legend

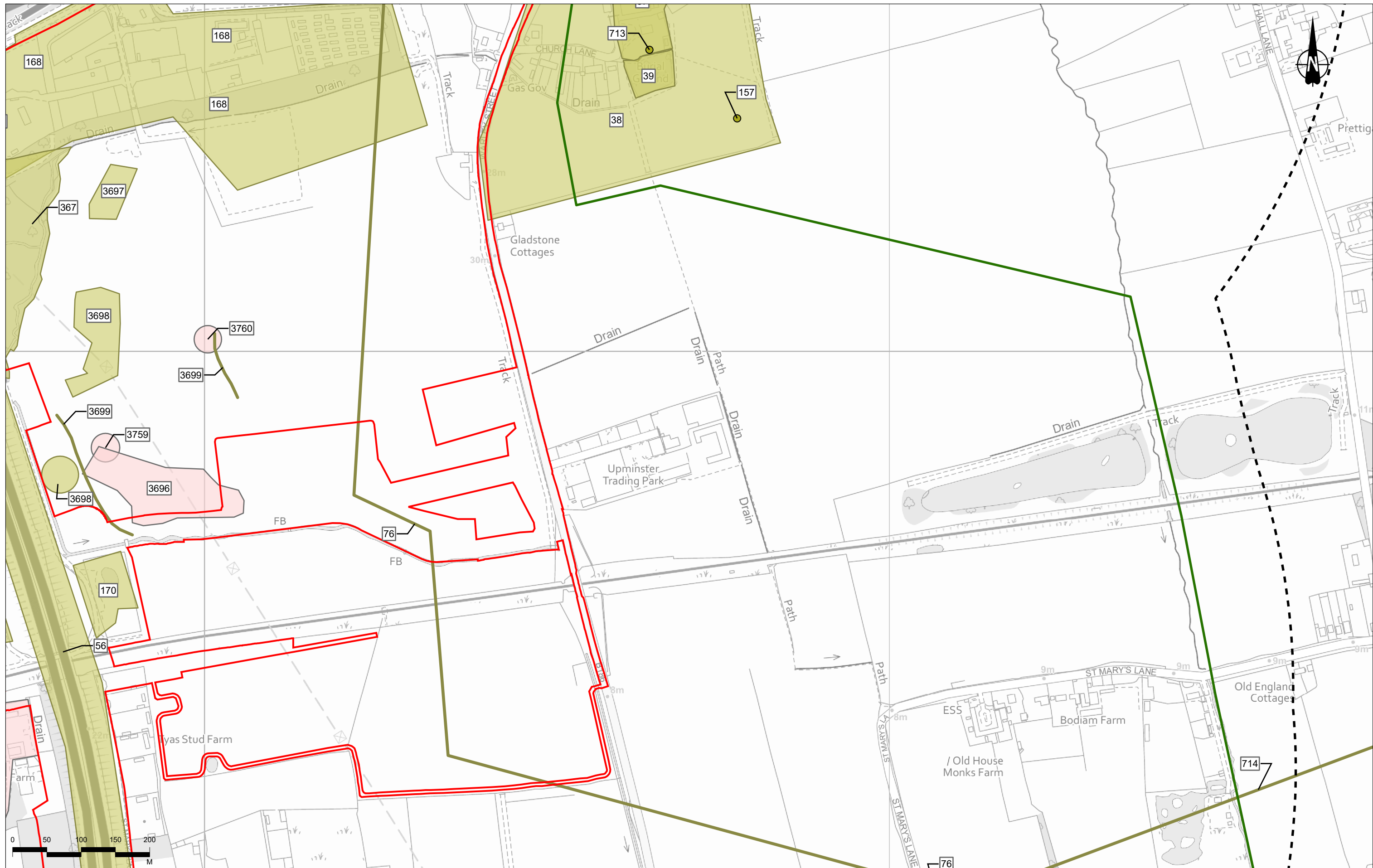
- Order Limits
- 1km Cultural Heritage Study Area
- Landscape Study Area
- Non-designated Archaeological Asset**
- Asset Not Experiencing Effects
- Asset Experiencing Effects
- Asset Not Experiencing Effects
- Asset Experiencing Effects



Client

Project
LOWER THAMES CROSSING

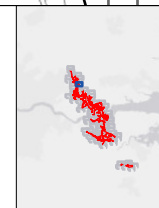
Status	DCO APPLICATION	Original Size	A3	Revision	P02
Application Document Number	TR010032/APP/6.2	Scale	1:5,000		
Drawing Title	Figure 6.1 - Archaeological Baseline and Assets Assessed as Likely to Experience an Effect Page 92 of 103				
Drawing Number	HE540039-CJV-EHR-SZP_EGNE0000000-DR-LE-50141				



Contains Ordnance Survey data. © Crown copyright and database rights 2022. Ordnance Survey 100030649

P02	S8	26/10/2022	DCO Application	MPC	JG	BF
Rev	Status	Rev. Date	Purpose of revision	Drawn	Chkd	Apprv'd

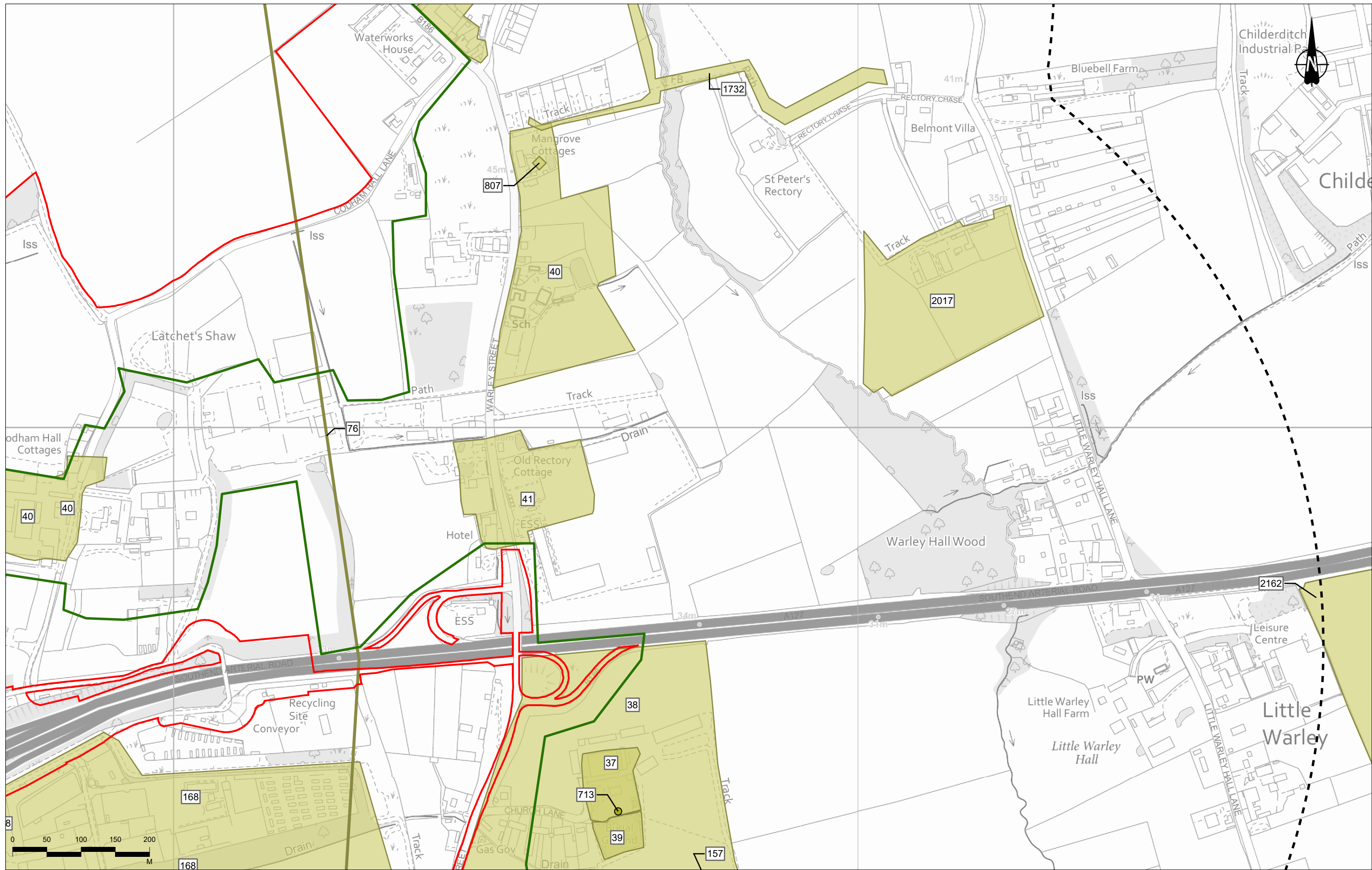
Legend	Non-designated Archaeological Asset	Asset Not Experiencing Effects
Order Limits	Asset Not Experiencing Effects	Asset Not Experiencing Effects
1km Cultural Heritage Study Area	Assets Experiencing Effects	Asset Not Experiencing Effects
Landscape Study Area		



Client
national highways

Project
LOWER THAMES CROSSING

Status	DCO APPLICATION	Original Size	A3	Revision	P02
Application Document Number	TR010032/APP/6.2	Scale	1:5,000		
Drawing Title	Figure 6.1 - Archaeological Baseline and Assets Assessed as Likely to Experience an Effect Page 93 of 103				
Drawing Number	HE540039-CJV-EHR-SZP_EGNE00000000-DR-LE-50141				



Contains Ordnance Survey data. © Crown copyright and database rights 2022. Ordnance Survey 10003049

P02	S8	26/10/2022	DCO Application	MPC	JG	BF
Rev	Status	Rev. Date	Purpose of revision	Drawn	Chkd	Appvd

Legend

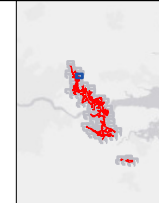
- Order Limits
- 1km Cultural Heritage Study Area
- Landscape Study Area

Non-designated Archaeological Asset

- Asset Not Experiencing Effects
- Asset Experiencing Effects

Asset Not Experiencing Effects

- Asset Not Experiencing Effects

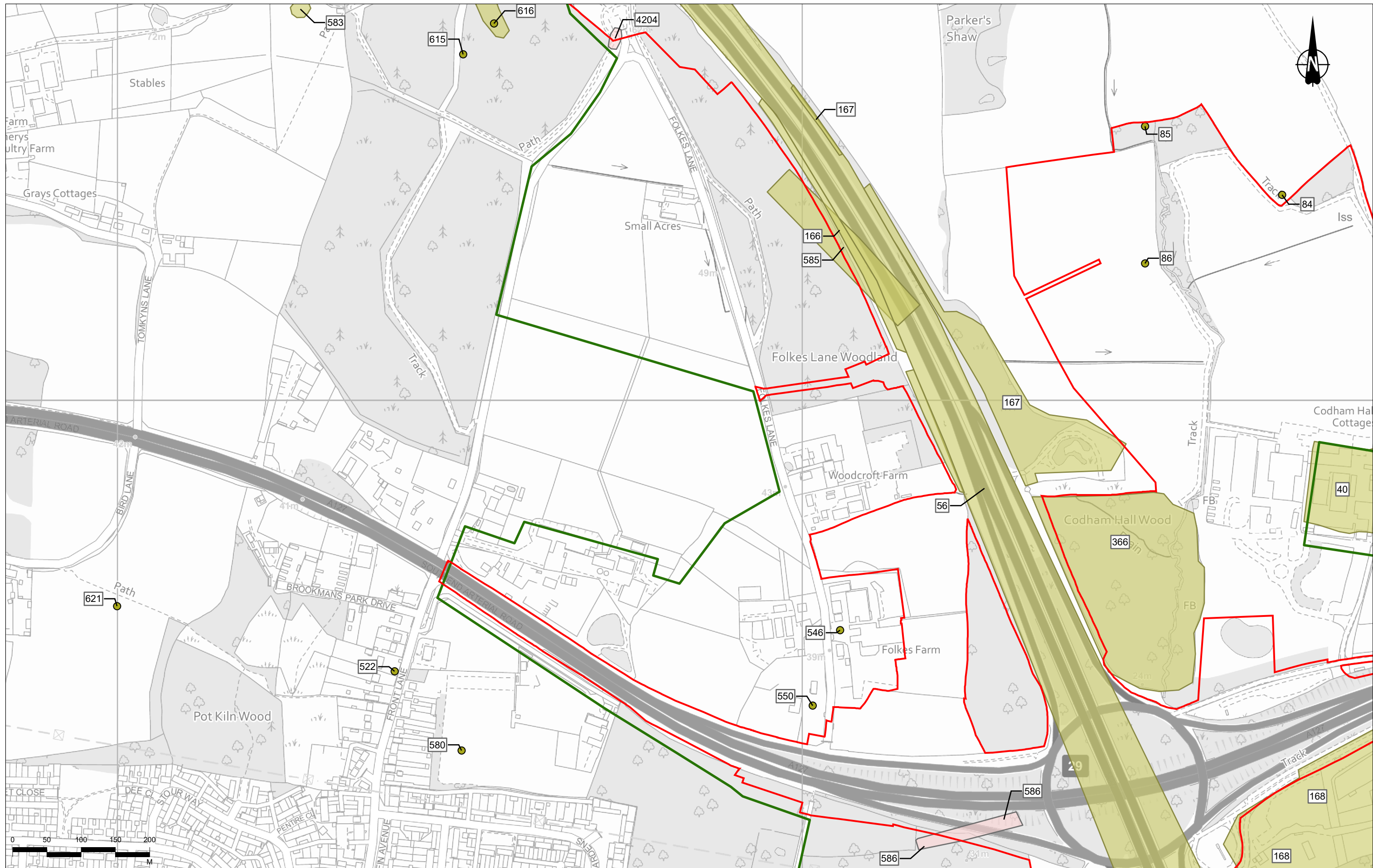


Client
national highways

Project
LOWER THAMES CROSSING

Status	DCO APPLICATION	Original Size	A3	Revision	P02
Application Document Number	TR010032/APP/6.2	Scale	1:5,000		
Drawing Title	Figure 6.1 - Archaeological Baseline and Assets Assessed as Likely to Experience an Effect Page 94 of 103				
Drawing Number	HE540039-CJV-EHR-SZP_EGNE00000000-DR-LE-50141				

Z:\Environment\Environmental Statement\06_Cultural Heritage\ES Figures\HE540039-CJV-EHR-SZP_EGNE00000000-DR-LE-50141 - Figure 6.1 - Archaeological Assets.aprx



Contains Ordnance Survey data. © Crown copyright and database rights 2022. Ordnance Survey 100030649

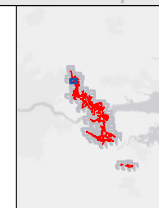
P02	S8	26/10/2022	DCO Application	MPC	JG	BF
Rev	Status	Rev. Date	Purpose of revision	Drawn	Chkd	Apprv'd

Legend

- Order Limits
- 1km Cultural Heritage Study Area
- Landscape Study Area

Non-designated Archaeological Asset

- Asset Not Experiencing Effects
- Assets Experiencing Effects



Client
national highways

Project
LOWER THAMES CROSSING

Status	DCO APPLICATION	Original Size	A3	Revision	P02
Application Document Number	TR010032/APP/6.2	Scale	1:5,000		
Drawing Title	Figure 6.1 - Archaeological Baseline and Assets Assessed as Likely to Experience an Effect Page 95 of 103				
Drawing Number	HE540039-CJV-EHR-SZP_EGNE00000000-DR-LE-50141				

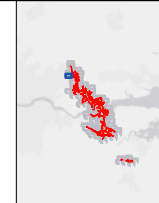


Contains Ordnance Survey data. © Crown copyright and database rights 2022. Ordnance Survey 100030649

Rev	Status	Rev. Date	Purpose of revision	Drawn	Chkd	Apprv'd
P02	S8	26/10/2022	DCO Application	MPC	JG	BF

Legend

- 1km Cultural Heritage Study Area
- Landscape Study Area
- Non-designated Archaeological Asset
- Asset Not Experiencing Effects
- Asset Not Experiencing Effects

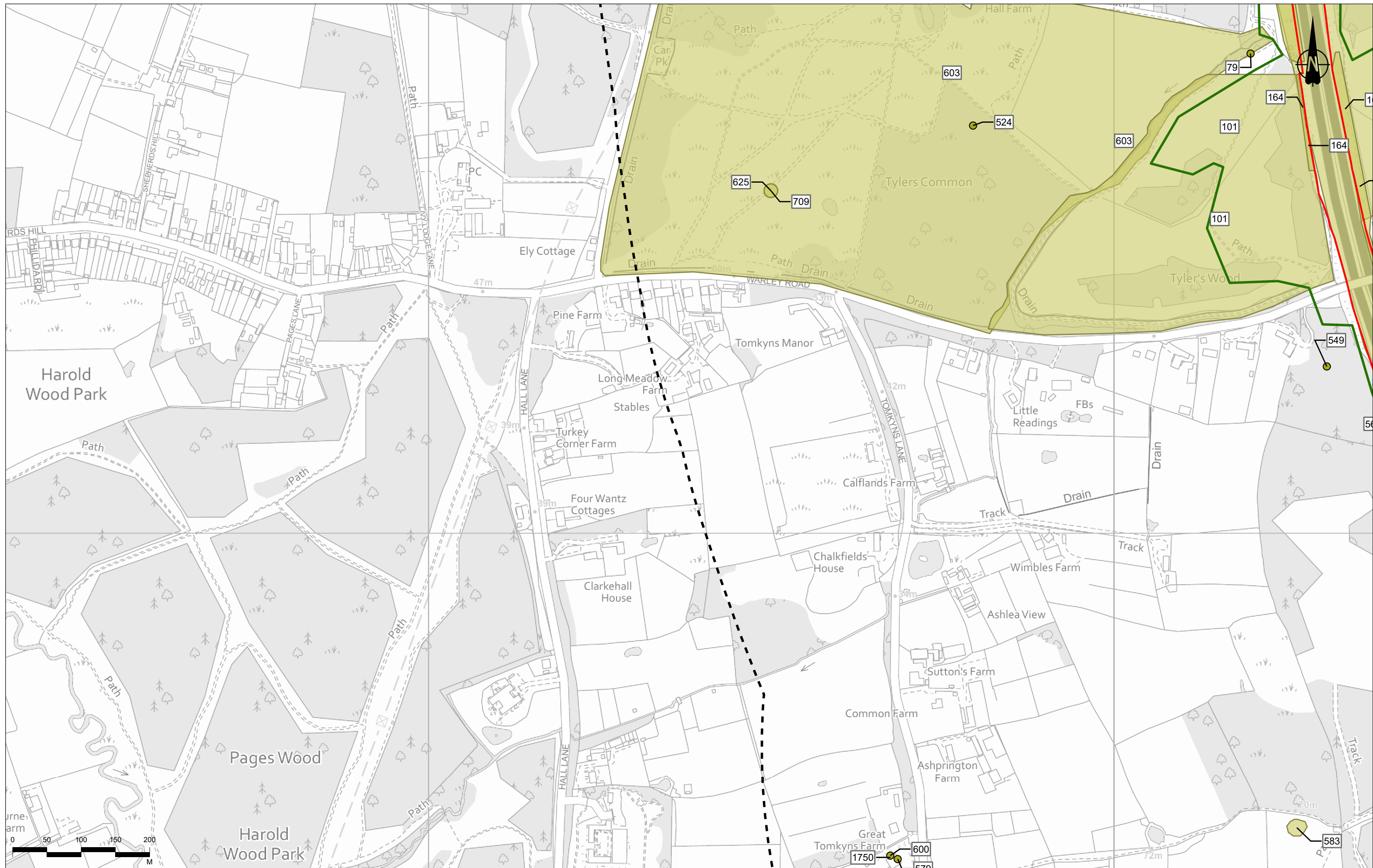


Client: national highways

Project: LOWER THAMES CROSSING

Status	DCO APPLICATION	Original Size	A3	Revision	P02
Application Document Number	TR010032/APP/6.2	Scale	1:5,000		
Drawing Title	Figure 6.1 - Archaeological Baseline and Assets Assessed as Likely to Experience an Effect				
	Page 96 of 103				
Drawing Number	HE540039-CJV-EHR-SZP_EGNE0000000-DR-LE-50141				

Z:\Environment\Environmental Statement\06. Cultural Heritage\ES Figures\HE540039-CJV-EHR-SZP_EGNE0000000-DR-LE-50141 - Figure 6.1 - Archaeological Assets.aprx

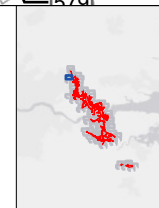


Contains Ordnance Survey data. © Crown copyright and database rights 2022. Ordnance Survey 100030649

P02	S8	26/10/2022	DCO Application	MPC	JG	BF
Rev	Status	Rev. Date	Purpose of revision	Drawn	Chkd	Apprv'd

Legend

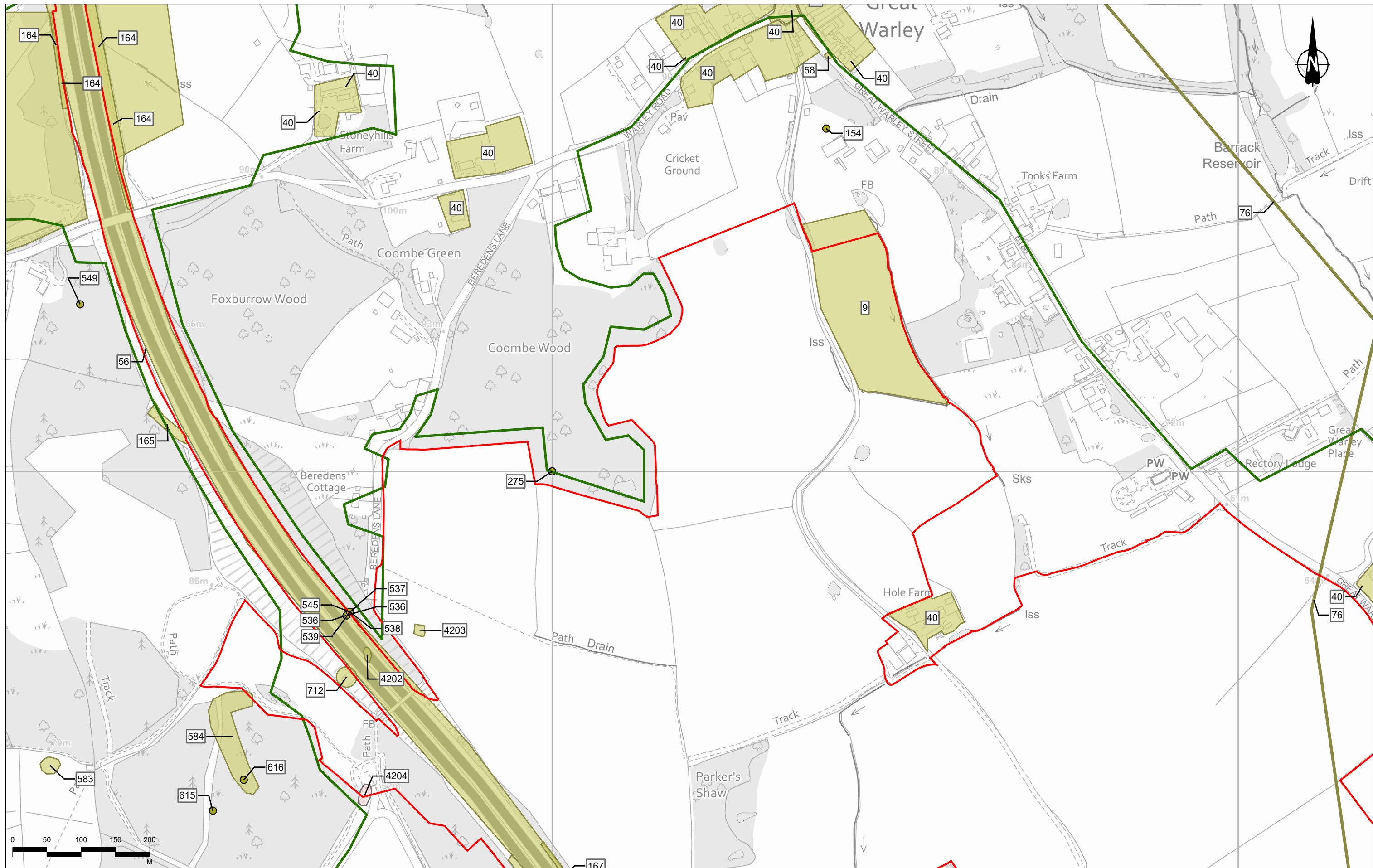
- Order Limits
- 1km Cultural Heritage Study Area
- Landscape Study Area
- Non-designated Archaeological Asset
- Asset Not Experiencing Effects
- Asset Experiencing Effects



Client: **national highways**

Project: **LOWER THAMES CROSSING**

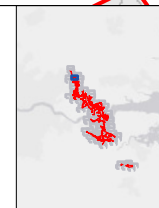
Status	DCO APPLICATION	Original Size	A3	Revision	P02
Application Document Number	TR010032/APP/6.2	Scale	1:5,000		
Drawing Title	Figure 6.1 - Archaeological Baseline and Assets Assessed as Likely to Experience an Effect Page 97 of 103				
Drawing Number	HE540039-CJV-EHR-SZP_EGNE00000000-DR-LE-50141				



Contains Ordnance Survey data. © Crown copyright and database rights 2022. Ordnance Survey 10003049

P02	S8	26/10/2022	DCO Application	MPC	JG	BF
Rev	Status	Rev. Date	Purpose of revision	Drawn	Chkd	Apprv'd

Order Limits	Landscape Study Area	Non-designated Archaeological Asset	Asset Not Experiencing Effects	Asset Not Experiencing Effects	Assets Experiencing Effects
1km Cultural Heritage Study Area		Asset Not Experiencing Effects			



Client: national highways

Project: LOWER THAMES CROSSING

Status	DCO APPLICATION	Original Size	A3	Revision	P02
Application Document Number	TR010032/APP/6.2	Scale	1:5,000		
Drawing Title	Figure 6.1 - Archaeological Baseline and Assets Assessed as Likely to Experience an Effect				
	Page 98 of 103				
Drawing Number	HE540039-CJV-EHR-SZP_EGNE0000000-DR-LE-50141				

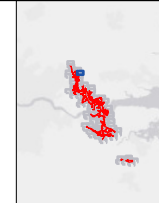


Contains Ordnance Survey data. © Crown copyright and database rights 2022. Ordnance Survey 10003049

P02	S8	26/10/2022	DCO Application	MPC	JG	BF
Rev	Status	Rev. Date	Purpose of revision	Drawn	Chkd	Apprv'd

- Legend**
- Order Limits
 - 1km Cultural Heritage Study Area
 - Landscape Study Area

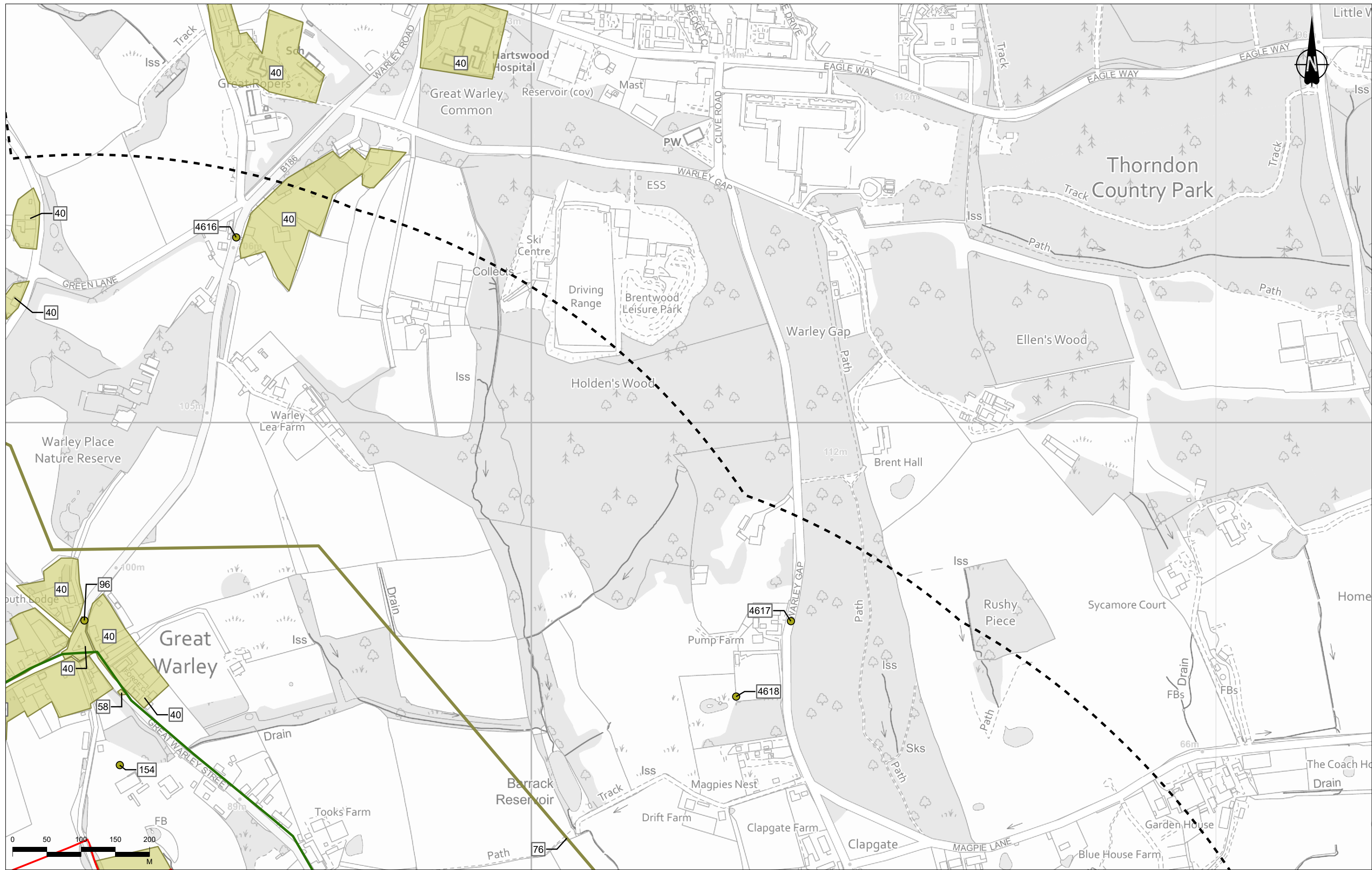
- Non-designated Archaeological Asset**
- Asset Not Experiencing Effects
 - Asset Experiencing Effects
 - Asset Not Experiencing Effects



Client
national highways

Project
LOWER THAMES CROSSING

Status	DCO APPLICATION	Original Size	A3	Revision	P02
Application Document Number	TR010032/APP/6.2	Scale	1:5,000		
Drawing Title	Figure 6.1 - Archaeological Baseline and Assets Assessed as Likely to Experience an Effect Page 99 of 103				
Drawing Number	HE540039-CJV-EHR-SZP_EGNE0000000-DR-LE-50141				

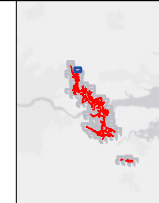


Contains Ordnance Survey data. © Crown copyright and database rights 2022. Ordnance Survey 100030649

P02	S8	26/10/2022	DCO Application	MPC	JG	BF
Rev	Status	Rev. Date	Purpose of revision	Drawn	Chkd	Apprv'd

- Legend**
- Order Limits
 - 1km Cultural Heritage Study Area
 - Landscape Study Area

- Non-designated Archaeological Asset**
- Asset Not Experiencing Effects
 - Asset Not Experiencing Effects


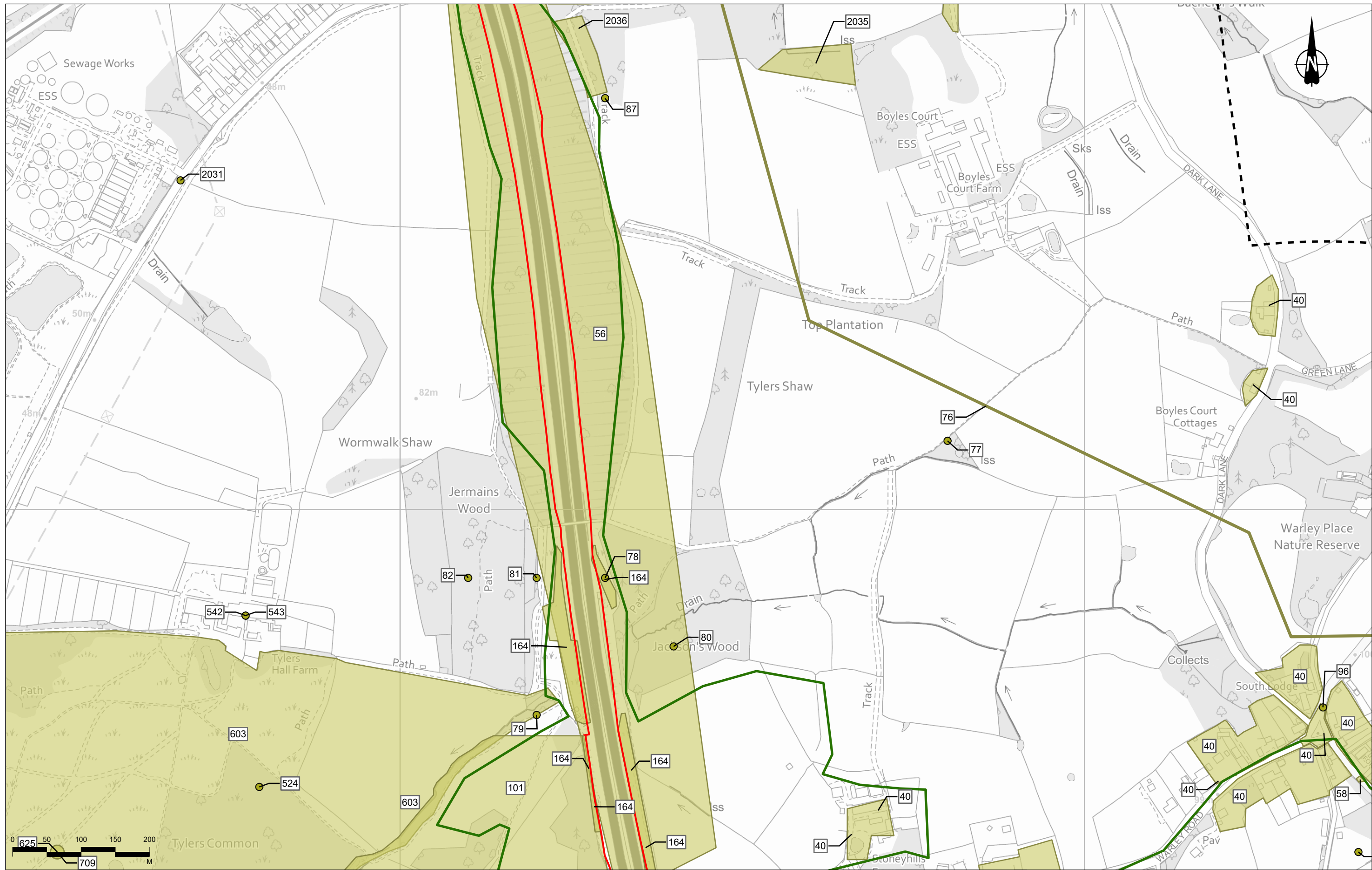


Client

 Project
LOWER THAMES CROSSING

Status	DCO APPLICATION	Original Size	A3	Revision	P02
Application Document Number	TR010032/APP/6.2	Scale	1:5,000		
Drawing Title	Figure 6.1 - Archaeological Baseline and Assets Assessed as Likely to Experience an Effect				
Drawing Number	HE540039-CJV-EHR-SZP_EGNE0000000-DR-LE-50141				
Page 100 of 103					

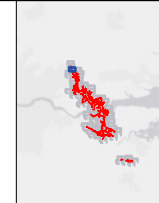
Z:\Environment\Environmental Statement\06. Cultural Heritage\ES Figures\HE540039-CJV-EHR-SZP_EGNE0000000-DR-LE-50141 - Figure 6.1 - Archaeological Assets.aprx



- Legend**
- Order Limits
 - 1km Cultural Heritage Study Area
 - Landscape Study Area

- Non-designated Archaeological Asset**
- Asset Not Experiencing Effects
 - Asset Not Experiencing Effects
 - Asset Not Experiencing Effects

P02	S8	26/10/2022	DCO Application	MPC	JG	BF
Rev	Status	Rev. Date	Purpose of revision	Drawn	Chkd	Apprv'd

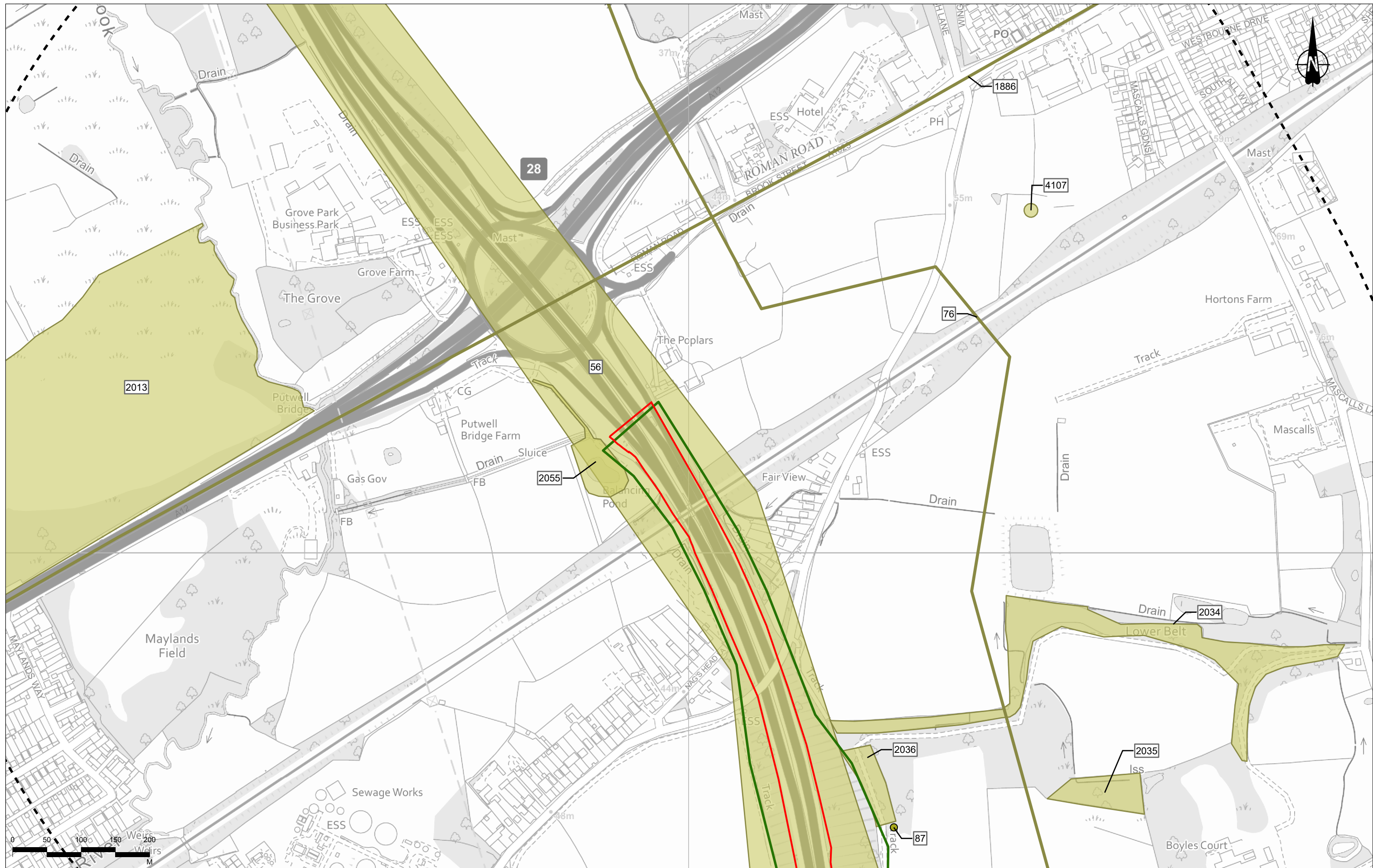


Client
national highways

Project
LOWER THAMES CROSSING

Status	DCO APPLICATION	Original Size	A3	Revision	P02
Application Document Number	TR010032/APP/6.2	Scale	1:5,000		
Drawing Title	Figure 6.1 - Archaeological Baseline and Assets Assessed as Likely to Experience an Effect				
	Page 101 of 103				
Drawing Number	HE540039-CJV-EHR-SZP_EGNE0000000-DR-LE-50141				

Z:\Environment\Environmental Statement\06_Cultural Heritage\ES Figures\HE540039-CJV-EHR-SZP_EGNE0000000-DR-LE-50141 - Figure 6.1 - Archaeological Assets.aprx



Contains Ordnance Survey data. © Crown copyright and database rights 2022. Ordnance Survey 100030649

P02	S8	26/10/2022	DCO Application	MPC	JG	BF
Rev	Status	Rev. Date	Purpose of revision	Drawn	Chkd	Appr'd

Legend

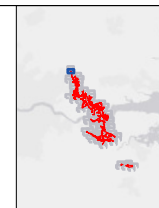
- Order Limits
- 1km Cultural Heritage Study Area
- Landscape Study Area

Non-designated Archaeological Asset

- Asset Not Experiencing Effects
- Asset Not Experiencing Effects

Asset Not Experiencing Effects

- Asset Not Experiencing Effects
- Asset Not Experiencing Effects



Client: **national highways**

Project: **LOWER THAMES CROSSING**

Status	DCO APPLICATION	Original Size	A3	Revision	P02
Application Document Number	TR010032/APP/6.2	Scale	1:5,000		
Drawing Title	Figure 6.1 - Archaeological Baseline and Assets Assessed as Likely to Experience an Effect Page 102 of 103				
Drawing Number	HE540039-CJV-EHR-SZP_EGNE00000000-DR-LE-50141				

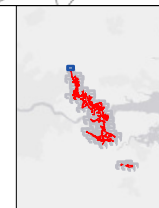


Contains Ordnance Survey data. © Crown copyright and database rights 2022. Ordnance Survey 100030649

Rev	Status	Rev. Date	Purpose of revision	Drawn	Chkd	Appr'd
P02	S8	26/10/2022	DCO Application	MPC	JG	BF

Legend

- 1km Cultural Heritage Study Area (dashed line)
- Landscape Study Area (thick green line)
- Asset Not Experiencing Effects (green shading)
- Asset Experiencing Effects (yellow shading)



Client: **national highways**

Project: **LOWER THAMES CROSSING**

Status	DCO APPLICATION	Original Size	A3	Revision	P02
Application Document Number	TR010032/APP/6.2	Scale	1:5,000		
Drawing Title	Figure 6.1 - Archaeological Baseline and Assets Assessed as Likely to Experience an Effect Page 103 of 103				
Drawing Number	HE540039-CJV-EHR-SZP_EGNE0000000-DR-LE-50141				

If you need help accessing this or any other National Highways information, please call **0300 123 5000** and we will help you.

© Crown copyright 2022.

You may re-use this information (not including logos) free of charge in any format or medium, under the terms of the Open Government Licence. To view this licence:

visit www.nationalarchives.gov.uk/doc/open-government-licence/

write to the **Information Policy Team, The National Archives, Kew, London TW9 4DU**, or email psi@nationalarchives.gsi.gov.uk.

Mapping (where present): © Crown copyright and database rights 2022 OS 100030649. You are permitted to use this data solely to enable you to respond to, or interact with, the organisation that provided you with the data. You are not permitted to copy, sub-license, distribute or sell any of this data to third parties in any form.

If you have any enquiries about this publication email info@nationalhighways.co.uk or call **0300 123 5000***.

*Calls to 03 numbers cost no more than a national rate call to an 01 or 02 number and must count towards any inclusive minutes in the same way as 01 and 02 calls. These rules apply to calls from any type of line including mobile, BT, other fixed line or payphone. Calls may be recorded or monitored.

Printed on paper from well-managed forests and other controlled sources when issued directly by National Highways.

Registered office Bridge House, 1 Walnut Tree Close, Guildford GU1 4LZ

National Highways Company Limited registered in England and Wales number 09346363